


Winchester

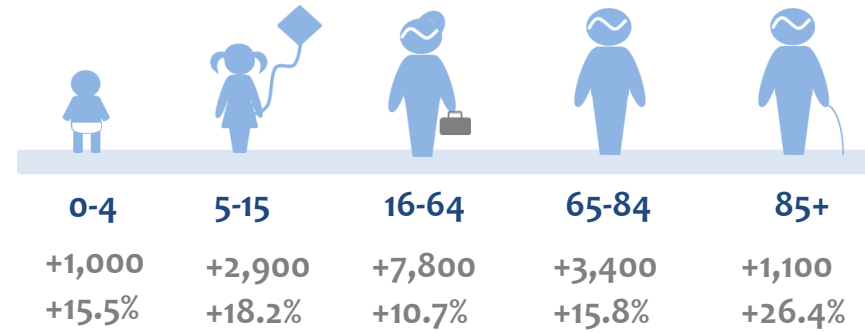
Small Area Population Forecasts (SAPF) 2016 based.

This summary profile was constructed using Hampshire County Council's 2016 based Small Area Population Forecasts (SAPF). The forecasts provide estimates of the population of Winchester from 2016-2023.

The Population of Winchester is forecast to increase from 121,000 to 137,100 by 2023.

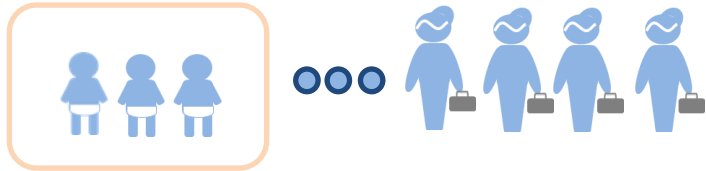


Population by Age Group



Child Support Ratio (CSR)

The CSR is forecast to increase from 31.3 to 33.2 child dependents per 100 people of working age by 2023.

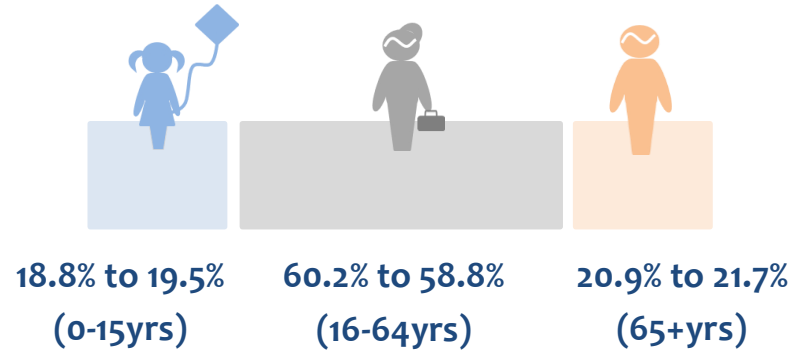


Elderly Support Ratio (ESR)

The ESR is forecast to increase from 34.8 to 36.9 elderly people for every 100 people of working age by 2023.

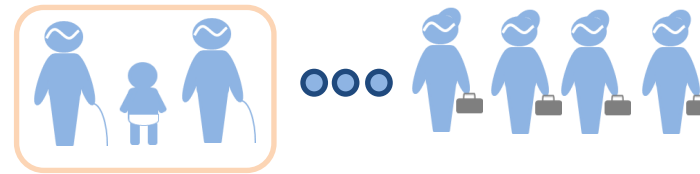


Working age and Dependent Populations (2016 to 2023)



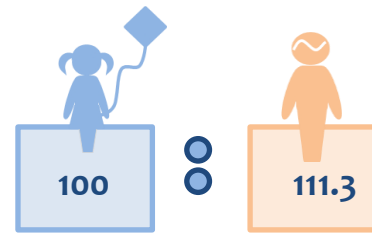
Total Dependency Ratio (TDR)

The TDR is forecast to reach 70.1 'dependents' per 100 people of working age by 2023 (up from 66.1 in 2016).



Ageing Index

These forecasts suggest that in 2023 there will be 111.3 elderly people for every 100 children.




Dwellings

There is forecast to be a 14.6% increase (or 7,400 additional dwellings) by 2023, up from 50,800 dwellings in 2016.

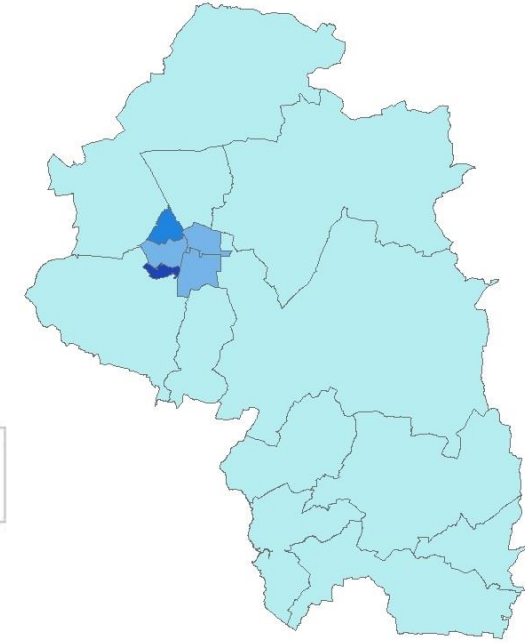



Urban/ Rural Population (2016)




Population Density (persons per hectare) 2016

Population Density



© Crown copyright and database rights 2017 Ordnance Survey 100019180.



St. Luke Ward

Highest density

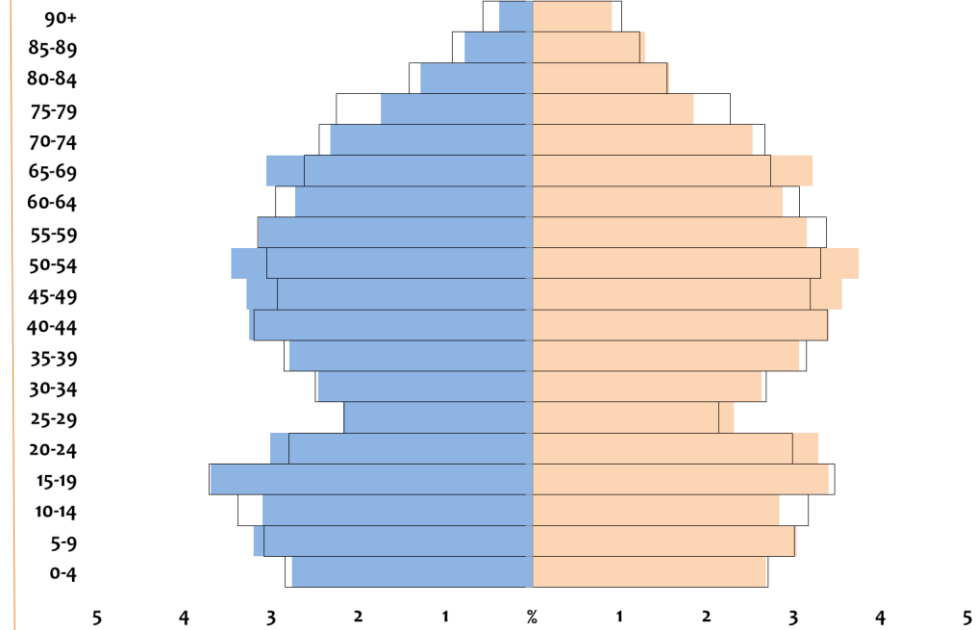


Upper Meon Valley Ward

Lowest density

As expected there is greater population density in Hampshire's towns and cities.

Population Age and Sex Structure 2016 and 2023



The population of Winchester is ageing with increases forecast mainly amongst the older age groups.

NB. Figures are rounded and therefore may not add up.