

### **Schedule of Urban Capacity sites, sites with planning permission, residential allocations and completed sites in Winchester District**

Note:

The schedule contains a list of the remaining undeveloped urban capacity sites considered 'good opportunities' identified in the Winchester District Urban Capacity Study 2001, sites granted planning permission since the urban capacity was undertaken and those sites allocated for residential development within the Winchester District Local Plan. Where a residential development has been completed, the schedule identifies the number of units gained and lost.

The schedule provides a snap shot of residential development within the District as of April 2006 and will be updated annually taking into account permissions and completions from the previous financial year.

Because of the difficulty of identifying some of the site owners and the large number of sites involved, the Council has not been able to notify individual owners/occupiers of sites included within the Report. We recognise that developers wishing to buy property for development may inevitably approach some owners of these sites. We ask that developers are sensitive and respect the privacy of the residents. While encouraging the sites to be brought forward for development, the Council emphasises that it is for the landowners to decide whether they wish to do this. Developers cannot force a landowner to sell land and do not have the power to buy sites by compulsory purchase. As the Council is not allowed to advise owners on land values, any owner considering selling their land for development should seek professional advice.

The Council does not assume that the sites included within the Housing Monitoring Report are the only sites that will be developed in the Local Plan period, or that these sites will always prove suitable for development once detailed site analysis is carried out. Planning permission will still be required even if the site is included within the Annual Monitoring Report.

## Schedule of sites (Winchester)

ID	Address	PP	Potential Dwellings Outstanding	Gain 00-05:	Loss 00-05:	Gain 05-06:	Loss 05-06:	Type	Application Number
<b>Abbots Barton</b>									
1702	Chalk Dale Cottage	P	0	1	1			OPB	6698/02
<b>Abbots Barton East</b>									
845	Austen Close		10	0	0			UCS	
847	Charles Close		6	0	0			UCS	
851	Abbots Lea	P	0	12	1			UCS	362/07
1597	Abbots Barton House	P	9	0	0			UCS	362/06
1835	The Lodge, Worthy Road	P	0	1	0			WIND	17231
2008	Adj 16 Francis Gardens	P	0	1	0			WIND	17709/01
2308	7 Grosvenor Drive	p	1	0	0			WIND	19233
<b>Abbots Barton West</b>									
865	Worthy Rd	P	13	0	0			UCS	18729/02
866	Abbots Court		0	0	0	7		UCS	425/07
2026	Salcot Lodge, Worthy Road	P	0	0	0	1	0	WIND	12610/04
2245	Barton Edge, Worthy Road	p	5	0	0			WIND	8190/05
2246	2 Dyson Drive	p	0	0	0	1	0	WIND	18340/0
<b>Berewecke</b>									
2038	Woodpeckers, Park Road	P	0	6	1			WIND	17591/04
2106	Woodhill, Stockbridge Road	P	0	0	0	3	1	WIND	5904/07
2304	3 -9 Park road	p	22	0	0			WIND	18420/01
2334	74 Andover Road	p	0	0	0	1	0	WIND	19124/0
2365	46 Chilbolton Avenue	p	12	0	0	0	0	WIND	2969/03
2430	108 Stockbridge Road	P	6	0	0	0	0	WIND	7434/05
2456	59 Berewecke Avenue	P	3	0	0	0	0	WIND	13299/02
2458	The Hermitage Retirement Centre	P	1	0	0	0	0	WIND	1292/28
<b>Berewecke 1</b>									
909	The firs Stockbridge Rd	P	0	14	1			UCS	8112/02
910	2 Berewecke Rd	P	0	0	0	10	0	UCS	05904/08
927	17 Berewecke Ave		4	0	0			UCS	

<i>ID</i>	<i>Address</i>	<i>PP</i>	<i>Potential Dwellings Outstanding</i>	<i>Gain 00-05:</i>	<i>Loss 00-05:</i>	<i>Gain 05-06:</i>	<i>Loss 05-06:</i>	<i>Type</i>	<i>Application Number</i>
929	22a Bereweke Ave		8	0	0			UCS	
941	Butts Close		1	0	0			UCS	
946	Lynch House		2	0	0			UCS	
1807	14 Bereweke Road	P	0	14	0			WIND	5479/06
<b>Bereweke 2</b>									
967	13 Old Gardens		4	0	0			UCS	
971	21 Park Rd		2	0	0			UCS	
974	Stephen Hill Park Rd		2	0	0			UCS	
<b>Bereweke 3</b>									
947	Cudithel House, Links Road		1	0	0			UCS	
949	Warley, Links Road		1	0	0			UCS	
950	St Anns, Links Road	P	0	1	0			UCS	16531/0
953	r/o 46 Cheriton Road		1	0	0			UCS	
<b>Cathedral Precincts</b>									
2300	15 St Cross Road	p	0	0	0	1	0	WIND	11369/02
<b>Christchurch</b>									
987	Christchurch Road		8	0	0			UCS	
989	Du Boulays, Edgar Rd		6	0	0			UCS	
990	16 Christchurch Rd		4	0	0			UCS	
995	32 Christchurch Rd	P	0	1	0			UCS	14186/07
996	38 Christchurch Rd		8	0	0			UCS	
998	8 Grafton Road	P	0	1	0			UCS	16402/0
999	Edgar Road		6	0	0			UCS	
1004	17 Grafton Road		1	0	0			UCS	
1006	40 St Cross Road		2	0	0			UCS	
1013	43 St Cross Rd		15	0	0			UCS	
1014	49 St Cross Road		1	0	0			UCS	
1025	52 St Cross Rd	P	0	3	1			UCS	16231/02
1027	r/o 56 St Cross Rd		1	0	0			UCS	
1028	58 St Cross Road		1	0	0			UCS	
1274	Birdon House, St Cross Rd		4	0	0			UCS	
1280	4 Barnes Close		2	0	0			UCS	
1281	6 Barnes Close		2	0	0			UCS	
1284	Newick House, Edward Rd		2	0	0			UCS	

<i>ID</i>	<i>Address</i>	<i>PP</i>	<i>Potential Dwellings Outstanding</i>	<i>Gain 00-05:</i>	<i>Loss 00-05:</i>	<i>Gain 05-06:</i>	<i>Loss 05-06:</i>	<i>Type</i>	<i>Application Number</i>
1295	108 Christchurch Rd		1	0	0			UCS	
1589	104 St Cross Road	P	1	1	1			UCS	11593/05
1590	9 Lansdowne Avenue	P	0	1	0			UCS	7929/03
1599	Princes Mead School	P	0	8	0			UCS	3347/17
1603	88 St Cross Road	P	0	1	0			UCS	15560/03
1669	1 Christchurch Road	P	1	0	0			UCS	7656/02
1689	60 Christchurch Road	P	0	2	1			REPLACE	3518/15
1690	8 Lansdowne Avenue	P	0	1	0			WIND	1177/02
1849	114 Christchurch Road	P	0	2	1			WIND	5684/05
1929	Grange Close (Land at)	P	0	2	0			WIND	17453/0
1973	Christ Church Vicarage	P	0	1	0			WIND	5528/03
2095	Dovedale, Edward Road	P	0	1	1			REPLACE	18464/0
2096	Rosenheim, 42 St Cross Road	P	0	0	0	1	0	WIND	11275/6
2097	42 St Cross Road	P	0	0	0	1	0	WIND	11275/7
2098	37 Christchurch Road	P	1	0	0			WIND	9596/05
2232	136 Edgar road	p	3	0	0	0	1	WIND	19133/0
2235	The Beaches	p	0	1	1			WIND	7774/04
2331	Kingsmead, Kingsgate Road	p	12	0	0	0	1	WIND	11229/12
2421	The Coach House, 88 Christchurch Road	P	5	0	0	0	0	WIND	11438/05
2455	The Pightle	P	4	0	0	0	0	WIND	06614/04
<b>College Area</b>									
1582	Canon St	P	0	3	0			UCS	3558/02 3558/03
1694	9-11 St Cross Road	P	0	3	0			WIND	16208/0
1863	5 Dome Alley	P	0	2	1			WIND	10124/04
1941	5 Kingsgate Street	P	-1	0	1			WIND	17343/0
1992	Chestnut Mead, Kingsgate Road	P	4	0	0			WIND	12466/04
2104	138 Edgar Road	P	0	0	0	4	0	WIND	17471/03
2105	Friary Retirement Home	P	0	24	0			WIND	3559/17
2231	The Old Fives Court Building	p	1	0	0			WIND	19132
<b>Fullood</b>									
1044	23 Stockbridge Road		1	0	0			UCS	

<i>ID</i>	<i>Address</i>	<i>PP</i>	<i>Potential Dwellings Outstanding</i>	<i>Gain 00-05:</i>	<i>Loss 00-05:</i>	<i>Gain 05-06:</i>	<i>Loss 05-06:</i>	<i>Type</i>	<i>Application Number</i>
1049	192 - 202 Stockbridge Road		6	0	0			UCS	
1053	Hatherley Road		6	0	0			UCS	
1070	10-12 Cheriton Road		2	0	0			UCS	
1912	Hatherley Road	P	0	1	0			WIND	15101/0
2006	52 Stockbridge Road	P	0	2	1			WIND	17655/0
2045	52 Stockbridge Road (rear of)	P	0	4	0			WIND	17242
2237	41A Brassey Road	p	1	0	0			WIND	466/05
2238	58 Brassey Road	P	0	2	0			WIND	6410/06
<b>Greenhill Rd</b>									
1079	Byron Avenue		2	0	0			UCS	
1080	171 Greenhill Road		1	0	0			UCS	
1083	Greenhill Terrace / Avenue		22	0	0			UCS	
1592	30 Fordington	P	1	0	0			UCS	1347/07
2029	40 Milverton Road	P	0	2	0			WIND	18077/0
2086	14 Greenhill Close	P	0	1	0			WIND	18480/01
2451	150 Greenhill Road	P	1	0	0	0	0	WIND	19385/02
<b>Greenhill Road</b>									
2425	2 Dickenson Walk	P	1	0	0	0	0	WIND	19506/01
2426	152 - 154 Greenhill Road	P	2	0	0	0	0	WIND	16661/03
<b>High Street</b>									
975	Three Minsters House		12	0	0			UCS	
1142	21A Southgate St	P	7	0	0			UCS	16783/04
1143	32 Southgate St		3	0	0			UCS	
1144	33 Southgate St		3	0	0			UCS	
1145	37-39 Southgate	P	4	0	0			UCS	3956/09
1146	39a Southgate st		3	0	0			UCS	
1147	41-47 Southgate		4	0	0			UCS	
1148	49-51 Southgate		4	0	0			UCS	
1156	Vacant property (all floors), Parchment Street		1	0	0			UCS	
1579	1 Trafalgar Street	P	0	2	0			UCS	15936/02
1581	10 Parchment Street	P	0	9	0			UCS	1901/05
1602	Parchment Street	P	0	1	0			UCS	2922/06
1606	Parchment St		5	0	0			UCS	

<i>ID</i>	<i>Address</i>	<i>PP</i>	<i>Potential Dwellings Outstanding</i>	<i>Gain 00-05:</i>	<i>Loss 00-05:</i>	<i>Gain 05-06:</i>	<i>Loss 05-06:</i>	<i>Type</i>	<i>Application Number</i>
1691	63 High Street	P	0	1	0			WIND	2118/07
1693	17 Southgate Street	P	0	7	0			WIND	2572/01
1695	15 Southgate Street	P	0	3	0			WIND	7164/08
1700	Roger Brooks House, Middlebrook Street	P	0	7	0			WIND	3208/03 , 3208/05
1701	79-85 St Georges Street	P	0	7	0			WIND	15541/04
1793	70 High Street	P	0	5	0			WIND	3778/16
1910	Clarks Shop, 114 High Street	P	0	1	1			REPLACE	5784/08
1994	5A St Clement Street	P	0	3	0			WIND	3778/20
2004	St Thomas House	P	0	7	0			WIND	1088/06
2030	6 St Thomas Street	P	1	0	0			WIND	10771/01
2046	15 Parchment Street	P	0	4	0			WIND	9075/02

### Highcliffe

1085	Off Dell Road		3	0	0			UCS	
1087	Dell Road	p	1	0	0			UCS	18590/0
1092	Fivefields Road		2	0	0			UCS	
1094	Gordon Avenue		2	0	0			UCS	
2120	13 Cathedral View	P	6	0	0			1 WIND	4218/05
2241	8 Highcliffe Road	p	0	2	1			WIND	18893/0

### Hyde

1113	Beaufort house, Hyde Street	P	3	0	0			UCS	10914/03
1116	Drill Hall, Hyde Street	P	0	6	0			UCS	5105/07 and /09
1595	33 Hyde St Clarendon House	P	0	6	0			UCS	8364/10
1596	36 Arthur Road	P	0	1	1			UCS	10980/02
1924	Adj Brent House, Lankhills Rd	P	4	0	0			WIND	3623/02 & 3623/05
2010	4 Hyde Abbey Road	P	0	2	1			WIND	13185/01
2025	Wyeth House, 21A Hyde Street	P	0	14	0			WIND	4062/07
2037	23 Hyde Street	P	0	8	1			WIND	9356/02
2247	York House, Worthy Road	p	0	7	1			WIND	11792/03
2248	Hyde Post Office	p	0	0	1	3	0	WIND	15614/03

### North Walls

1119	Beeston house	P	0	25	0			UCS	6576/04
1120	Staple house / Star Lane House		16	0	0			UCS	

<i>ID</i>	<i>Address</i>	<i>PP</i>	<i>Potential Dwellings Outstanding</i>	<i>Gain 00-05:</i>	<i>Loss 00-05:</i>	<i>Gain 05-06:</i>	<i>Loss 05-06:</i>	<i>Type</i>	<i>Application Number</i>
1121	26-27 Staple Gardens	P	0	10	3			UCS	16420 16420/01
1122	Northgate House		24	0	0			UCS	
1126	Wessex Court (Castle Chambers on map)	P	0	7	0			UCS	3082/04
1127	7 Wessex Lodge		2	0	0			UCS	
1128	2 properties near Wessex Hotel		2	0	0			UCS	
1130	TA Centre, Sussex Street		40	0	0			UCS	
1131	Garage, City Road		20	0	0			UCS	
1139	Dolphin House, St Peter Street		32	0	0			UCS	
1152	3 properties, corner of North Walls / Gordon Road		12	0	0			UCS	
1153	Telephone Exchange (+ 3 nearby houses?)		45	0	0			UCS	
1167	Evans Halshaw Motors Ltd	P	0	47	0			UCS	8708/19
1575	83 Hyde Street - Counting House	P	0	3	1			UCS	5731/12
1576	1-3 City Rd	P	0	2	1			UCS	2913/16
1577	16 City Road - City House	P	0	7	0			UCS	5733/09
1578	7 Jewry St	P	0	3	0			UCS	996/11
1671	City Road	P	0	1	0			UCS	1100/05
1692	Northgate Place, 21 Staple Gardens	P	0	0	0	3	0	WIND	650/08
1800	Ropewalk House, 1 North Walls	P	0	11	0			WIND	6329/05
1825	20 St Peters Street	P	0	11	0			WIND	416/04
1837	Muswells	P	0	1	0			WIND	1771/13
1923	Sub-Station, Arlington Place	P	0	3	0			WIND	3594/06
1932	18 Andover Road	P	0	2	1			WIND	17497/0
1933	Adj St Peters RC Church	P	1	1	0			OPB	5683/16
1982	Charles House, 22 Sussex Street	P	0	13	1			WIND	11762/07
2001	32-33 Jewry Street	P	0	8	1			WIND	4597/20
2042	11 North Walls	P	0	2	1			WIND	18162/0
2048	29 City Road	P	9	0	0			WIND	11919/05
2056	10 Upper High Street	P	0	2	1			WIND	14820/01
2101	48 Tower Street	P	3	0	0			WIND	18717

<i>ID</i>	<i>Address</i>	<i>PP</i>	<i>Potential Dwellings Outstanding</i>	<i>Gain 00-05:</i>	<i>Loss 00-05:</i>	<i>Gain 05-06:</i>	<i>Loss 05-06:</i>	<i>Type</i>	<i>Application Number</i>
2121	19, 20 and 20A Jewry Street	P	6	0	0			WIND	18551/03
2122	Willis Pianos, 24 North Walls	P	2	1	0			WIND	2900/10
2214	Documation House Northgate House	P	63	0	1	6	0	WIND	11009/10
2234	1 Sussex Street	P	0	0	0	3	2	WIND	2189/05
2243	Bottoms Up 28 Jewry St	p	6	0	0			WIND	11502/02
2337	25 North Walls	p	2	0	0	0	1	WIND	19544/01
2353	4 Stockbridge Road	p	0	0	0	2	1	WIND	19345
2364	WINCHESTER TYRE & EXHAUST 23 CITY ROAD	P	11	0	0	0	0	WIND	5570/04
2367	98 - 102 sussex Street	P	13	0	0	0	0	WIND	18025/06
2373	16A City Road	P	14	0	0	0	0	WIND	5733/13
2424	De Lunn buildings, Jewry Street	P	4	0	0	0	0	WIND	5594/03
2450	1 St Michaels Gardens	P	1	0	0	0	0	WIND	9582/06

### North Walls2

1175	North Walls/Andover Road (Osborne School)	p	8	0	0	39		UCS	1525/11
1697	16 Andover Road	P	0	1	0			WIND	16902

### Northern Approaches

1522	105 Harestock Rd		1	0	0			UCS	
1526	Tree House, Larg Drive		1	0	0			UCS	
1608	99 Harestock Road		1	0	0			UCS	
1609	109 Harestock Road		1	0	0			UCS	
1888	33 Winslade Road	P	0	1	0			WIND	6123/01
2091	95 Harestock Road	P	0	1	0			WIND	1961/12

### Olivers Battery

1184	r/o 13 Olivers battery Crescent		1	0	0			UCS	
1196	St Peters School, Battery Road	P	0	2	0			WIND	5683/12
1198	16 olivers battery Rd North		1	0	0			UCS	
1593	Adj 13 Treble Close	P	0	1	0			UCS	11616/01
1662	rear of 3-7 Mount View Road		3	0	0			UCS	
1665	rear of 9-15 Compton Way		4	0	0			UCS	



<i>ID</i>	<i>Address</i>	<i>PP</i>	<i>Potential Dwellings Outstanding</i>	<i>Gain 00-05:</i>	<i>Loss 00-05:</i>	<i>Gain 05-06:</i>	<i>Loss 05-06:</i>	<i>Type</i>	<i>Application Number</i>
1681	47 Compton Way	P	0	1	1			REPLACE	9857/07
2013	Adj St Stephens Church	P	0	1	0			WIND	17946/0 amendment to 5683/16
2224	2 Texas Drive	p	1	0	0	0	1	REPLACE	5110/02
2305	Land adj 23 Old Kennels Lane	p	0	0	0	1	0	WIND	18613/02
2327	5 Mount View Road	p	0	0	0			WIND	15874/01
2405	2 Broadview Lane	P	1	0	0	0	0	WIND	19214/01
2429	82 Olivers Battery Road south	P	1	0	0	0	0	WIND	05090/02
2468	11 Seldon Close	P	1	0	0	0	0	WIND	13254/03
<b>Orams Arbour</b>									
1203	14 Clifton Road		6	0	0			UCS	
1794	St Pauls Hospital, St Pauls Hill	P	0	53	0			WIND	13668/03
2443	Land adjacent to Pumping Station, Romsey Road	P	8	0	0	0	0	WIND	7232/06
<b>Romsey Rd</b>									
1216	West End Close,		10	0	0			UCS	
1219	Land adj Elm House, St James Lane		8	0	0			UCS	
1591	Sarum Court, Sarum Rd	P	0	14	0			UCS	4363/10
1834	169 Romsey Road	P	1	0	0			WIND	17235/01
1848	Adj 3 Mews Lane	P	0	1	0			WIND	10750/01
1855	17 Romsey Road	P	0	4	1			WIND	17458
1931	Norfolk House, 1 Romsey Road	P	0	4	2			WIND	17188/02
<b>Sleepers Hill</b>									
1227	Charis Holt. Sleepers Hill.		6	0	0			UCS	
1229	Little Snakemore. Sleepers Hill		1	0	0			UCS	
1230	Pelham House, Sleepers Hill		1	0	0			UCS	
1232	Little Orchard	P	1	0	1	1	0	WIND	1593/03
1233	Enniskerry, Sleepers Hill	P	0	0	0	14	0	UCS	16187/06 - 09
1238	The Day House, Sleepers Hill		5	0	0			UCS	
1240	Sleepers Hill House, Sleepers Hill		5	0	0			UCS	
1246	Westacre Nursing Home		2	0	0			UCS	

<i>ID</i>	<i>Address</i>	<i>PP</i>	<i>Potential Dwellings Outstanding</i>	<i>Gain 00-05:</i>	<i>Loss 00-05:</i>	<i>Gain 05 -06:</i>	<i>Loss 05- 06:</i>	<i>Type</i>	<i>Application Number</i>
1249	Pellinore		1	0	0			UCS	
1254	Haverbrack	P	1	0	0			UCS	185/02
1258	Tree Tops		1	0	0			UCS	
1259	Milnthorpe, Sleepers Hill	P	2	0	0			UCS	2143/07
1260	Clownstown, Sleepers Hill		2	0	0			UCS	
1263	Abbotswood		2	0	0			UCS	
1683	New Close Cottage	P	0	1	1			REPLACE	16815/0
1688	Russet Lea, Airlie Road	P	0	2	1			WIND	16484/0
1934	Erskine Road	P	0	4	0			WIND	17145/01
1935	Erskine Road / Peninsular Road	P	0	4	0			WIND	17249/0
2012	Dawn House, Sleepers Hill	P	2	2	0			WIND	8583/08
2099	15 Sparkford Close	P	0	6	0			WIND	4155/01
2102	1,2,3, Sparkford Road	P	0	33	3			WIND	17693
2317	Sparkford Road and Airlie Road	p	7	0	0			WIND	4579/10

### St Cross

1275	91 St Cross Rd		4	0	0			UCS	
1276	55 St Cross Rd		2	0	0			UCS	
1277	Bishopstead Lane		16	0	0			UCS	
1303	18 Grange Rd	P	9	0	0	3		UCS	17346/02
1304	Grange Road	P	0	6	3	7		UCS	17346/02 (WA)
1305	Grange Road	P	0	0	0	12	0	UCS	17346/02
1587	St Cross Grange	P	0	2	0			UCS	13342/04
1831	Montrose, 32 St Cross Road	P	0	1	2			WIND	2364/04
1843	Florum House Hotel	P	0	1	0			WIND	10227/13
2050	Grange Road (part of 34 net)	P	0	0	0	22		WIND	17346/02
2053	Stoborough House	P	0	1	0			WIND	11427/01
2057	11A Grange Close	P	0	1	0			WIND	16928/0
2058	9A Grange Close	P	0	1	0			WIND	16929/0
2059	7A Grange Close	P	0	2	0			WIND	16930/0
2374	The Grange, 140 St Cross Road	P	14	0	0	0	0	WIND	06564/16

<i>ID</i>	<i>Address</i>	<i>PP</i>	<i>Potential Dwellings Outstanding</i>	<i>Gain 00-05:</i>	<i>Loss 00-05:</i>	<i>Gain 05-06:</i>	<i>Loss 05-06:</i>	<i>Type</i>	<i>Application Number</i>
<b>St Giles Hill</b>									
1309	East Hill, Bridge house	P	0	2	0			UCS	3732/02
1310	St Gile Close		2	0	0			UCS	
1311	Petersfield Rd		5	0	0			UCS	
1312	Petersfield Rd		2	0	0			UCS	
1315	70 Quarry Rd	P	0	1	0			UCS	16163/01
1316	46 Quarry Rd		6	0	0			UCS	
1319	42 Quarry Rd		4	0	0			UCS	
1340	40 Alresford Road	p	2	0	0	0	1	UCS	18693/01
1341	Hillbrow house, Baring Road		1	0	0			UCS	
1342	El Rancho, Baring Road		1	0	0			UCS	
1357	Milesdown house, Northbrook Avenue		24	0	0			UCS	
1586	22 Quarry Road	P	1	0	0			UCS	10350/03
1594	Magdalen House	P	0	4	1			UCS	15950/02
1711	St Swithuns School, Alresford Road	P	0	4	1			OPB	925/37 and /39
1915	Victoria Hospital	P	0	1	0			WIND	14703/01
1976	32 Bar End Road	P	0	6	1			WIND	11723/01
2015	Stratton House, Stratton Road	P	0	2	1			WIND	1869/11
2119	East Hill and Highcliffe Road	P	4	0	0			WIND	6859/03
2218	Hillcroft, Northbrook Avenue	P	11	0	1			WIND	18122/02
2417	St Giles Hilltop, 5 Northbrook Close	P	1	0	0	0	0	WIND	8962/10
2423	Park House, St Giles Close	P	1	0	0	0	0	WIND	19674/01
<b>Stanmore</b>									
1358	Princes Place		10	0	0			UCS	
1368	Mildmay Street		10	0	0			UCS	
1380	Somers Close		6	0	0			UCS	
1383	Off Fox Lane		2	0	0			UCS	
1387	Wolfe Close	P	0	0	0	1	0	UCS	18230/01
1393	Drayton Street	P	9	0	0			UCS	19778
1394	Drayton Street	P	0	0	0			UCS	19778
1395	Woolford Close		5	0	0			UCS	
1396	Bailey Close		4	0	0			UCS	

<i>ID</i>	<i>Address</i>	<i>PP</i>	<i>Potential Dwellings Outstanding</i>	<i>Gain 00-05:</i>	<i>Loss 00-05:</i>	<i>Gain 05-06:</i>	<i>Loss 05-06:</i>	<i>Type</i>	<i>Application Number</i>
1397	Thurmond Crescent		3	0	0			UCS	
1398	Thurmond Crescent		6	0	0			UCS	
1404	50 Wavell Way	P	1	0	0			UCS	15017/4
1788	86 Stanmore Lane	P	0	0	1			WIND	181/06
2081	Lent Hill Court	P	0	0	0	1	0	WIND	11285/01
2082	Adj 16 Sheridan Court	P	0	1	0			WIND	18394/0
2083	33 Wavell Way	P	0	0	0	1	0	WIND	18599/0
2084	165-167 Stanmore Lane	P	0	0	0	2	0	WIND	10835/03
2228	35 Wavell Way	P	1	0	0			WIND	18764/0
2319	33 Compton Way	p	0	0	0	1	0	WIND	6322/02
2388	38 Drayton Street	P	1	0	0	0	0	WIND	19126/01
<b>Teg Down</b>									
2329	Arrows Mark 165A Romesy Road	p	1	0	0	0	1	WIND	7230/05
2330	Land adjacent 94 Teg Down Meads	p	1	0	0	1	0	WIND	19186/01
2362	Pineroft, 1 Chilbolton Avenue	P	45	0	0	0	0	WIND	19371
2377	Racquets, Lankhill Road	P	4	0	0	0	0	WIND	12896/06
<b>Teg Down A</b>									
1412	46 Kilham Lane		1	0	0			UCS	
1416	5 Sarum Close		1	0	0			UCS	
1424	19 Chilbolton Avenue	P	4	0	0			UCS	2859/6
1425	25 Chilbolton Avenue	P	1	0	0			UCS	10210/02
1429	55 Chilbolton Avenue	p	13	0	0	0	1	UCS	10052/03
1431	67 Chilbolton Avenue		1	0	0			UCS	
1432	52 Chilbolton Avenue		1	0	0			UCS	
1919	Chilbolton Court, Sarum Road	P	0	41	0			WIND	241/13
2085	11 Chilbolton Avenue	P	0	9	1			WIND	15269/1
2356	8 -22 Chilbolton Avenue	p	39	0	0	11	1	WIND	18516/01
<b>Teg Down B</b>									
1438	1 Old Hill side Rd		1	0	0			UCS	
1444	31 Dean Lane		4	0	0			UCS	
1445	1 Downside Rd		2	0	0			UCS	
1446	18 Downside Rd		4	0	0			UCS	
1447	27 Downside Rd		1	0	0			UCS	

<i>ID</i>	<i>Address</i>	<i>PP</i>	<i>Potential Dwellings Outstanding</i>	<i>Gain 00-05:</i>	<i>Loss 00-05:</i>	<i>Gain 05-06:</i>	<i>Loss 05-06:</i>	<i>Type</i>	<i>Application Number</i>
1459	Salters, Salters Lane	P	0	58	0			UCS	16849/03
1460	Wyke Mark	P	0	34	0			UCS	8282/03
1585	8 Dean Lane (11 Parkside Gardens)	P	1	0	0			UCS	16103/0
1684	7 Dean Close	P	1	2	1			REPLACE	3945/02
1685	Novello, Old Hillside Road	P	0	1	1			REPLACE	16443/02
1809	55 Dean Lane	P	0	4	1			WIND	7101/08
1867	Hillside Court, Hillside Close	P	0	8	3			WIND	16535/02
2049	48-50 Dean Lane (rear of)	P	0	18	2			WIND	14940/02
2089	8 Salters Acres	P	4	0	0			WIND	9461/04
2220	Beverley and Thistledown, Stockbridge road	P	0	0	2	16	0	WIND	13662/02
<b>Teg Down C</b>									
1466	Hampton Lane	P	0	0	0	2	1	UCS	6507/07
2088	7 Old Hillside Road	P	0	0	0	1	0	WIND	6404/05
2090	18 Swanmore Close	P	0	0	1			WIND	11513/02
2221	Weeke Manor Lodge Malmesbury Gardens	P	0	12	2	31		WIND	4367/14
<b>The Castle</b>									
980	Off Southgate Street		8	0	0			UCS	
2460	Peninsular Barrack	P	2	0	0	0	0	ALLOCATIO N	11880/10
<b>The High Street</b>									
2100	72B High Street	P	0	1	0			WIND	352/05
2103	29 Southgate Street	P	0	1	0			WIND	11709/01
2124	Old Market House, High Street	P	0	4	0			WIND	7759/22
2215	9A Parchment Street	P	10	0	0			WIND	601/16
2216	Granville House, St Peter St	P	12	0	0			WIND	3153/07
2236	27c Southgate Street	p	1	0	0			wind	7919/08
2244	45 High Street	p	3	0	0			WIND	1176/04 & 1176/09
2315	57 High Street	p	9	0	0			WIND	2895/04
2352	18 Little Minster street	p	0	0	0	6	0	WIND	1835/07
2428	11 Upper High street	P	6	0	0	0	0	WIND	05348/03
<b>The Soke</b>									
1487	31 Wharf Hill		6	0	0			UCS	

<i>ID</i>	<i>Address</i>	<i>PP</i>	<i>Potential Dwellings Outstanding</i>	<i>Gain 00-05:</i>	<i>Loss 00-05:</i>	<i>Gain 05-06:</i>	<i>Loss 05-06:</i>	<i>Type</i>	<i>Application Number</i>
1583	86 Chesil St	P	1	0	0			UCS	14951/02
1584	Land Adj 2/3 Domum Road	P	0	1	0			UCS	144417/04
1880	75-79 Eastgate Street	P	0	11	2			WIND	2285/27
2123	53 Chesil Street	P	0	0	0	1	0	WIND	9047/04
2242	67 - 73 Bar End road	p	0	0	0	8	0	WIND	17295/02
2316	23 Bridge Street	p	-1	0	0	0	1	WIND	3270/31
2336	1-5 Water Lane	p	0	0	0	2	0	WIND	13831/05
2339	42 Chesil Street	p	1	0	0	0	2	WIND	13410/05
2449	1 Bar End Road	P	4	0	0	0	0	WIND	13954/01

### **Weeke/Harestock**

1494	Adj 1 Stoney Lane	P	0	1	0			WIND	16832/0
1670	Rear of 1 Stoney Lane	P	0	2	0			UCS	7100/02
1804	40 Stoney Lane	P	0	1	1			REPLACE	16810/01
1851	3 & 5 Stoney Lane	P	0	4	0			WIND	7100/05
1978	4 - 10 Greatfield Road	P	6	0	0			WIND	19490
2000	32 Stoney Lane	P	0	2	1			WIND	17804/01
2003	10 Devenish Road (Land Adj)	P	0	1	0			WIND	17722/01
2031	3 Rowlings Road	P	0	2	1			WIND	14935/01
2087	Adj 6 Weeke Manor Close	P	2	0	0			WIND	7462/02
2229	10 Rowlings Road	P	0	0	0	2	0	WIND	19028/0
2230	41 Fromond Road	p	0	1	0			WIND	18668/02
2363	Land adjacent to 135 - 137 Andover	P	14	0	0	0	0	WIND	4632/04
2392	125 Rowlings Road	P	1	0	0	0	0	WIND	8013/03

### **Weeke/Harestock 1**

1505	113 Andover Rd		2	0	0			UCS	
1506	123 Andover Rd		4	0	0			UCS	
1507	121 Andover Rd	P	0	1	0			UCS	14989/02
1508	Westman Rd		2	0	0			UCS	
1509	Upton Grey Close		6	0	0			UCS	
1510	Trussell Crescent		12	0	0			UCS	
1660	123 Andover Rd		8	0	0			UCS	
1661	Southwick Close		2	0	0			UCS	

<i>ID</i>	<i>Address</i>	<i>PP</i>	<i>Potential Dwellings Outstanding</i>	<i>Gain 00-05:</i>	<i>Loss 00-05:</i>	<i>Gain 05-06:</i>	<i>Loss 05-06:</i>	<i>Type</i>	<i>Application Number</i>
<b>Weeke/Harestock 3</b>									
1538	113 Andover Rd		4	0	0			UCS	
<b>Winchester</b>									
2386	Power House, Gordon Road	p	2	0	0	0	0	WIND	9190/02
2387	1 Firmstone Road	P	2	0	0	0	0	WIND	19473
<b>Winnal Ind Estate</b>									
2459	Land at Moorside Road	P	12	0	0	0	0	WIND	611/04
<b>Winnall Ind Est</b>									
1548	Furley Close		6	0	0			UCS	
1550	Off Firmstone Road		18	0	0			UCS	
1551	Furley Close		8	0	0			UCS	
1552	Baigent Close		2	0	0			UCS	
1566	Moss Road		3	0	0			UCS	
1569	carpark Moorside Rd		16	0	0			UCS	
1712	Adj Scats Countryside, Easton Lane	P	0	1	0			WIND	6440/05
<b>Winchester Subtotal:</b>			<b>1240</b>	<b>776</b>	<b>71</b>	<b>233</b>	<b>17</b>		

## Schedule of sites (excluding Winchester)

ID	Address	PP	Potential Dwellings Outstanding	Gain 00-05:	Loss 00-05	Gain 05-06	Loss 05-06	Type	Application Number
<b>Abbots Worthy</b>									
1713	The Old Rectory, Park Lane	P	0	3	1			WIND	1160/03 1160/05
1827	The Worthys	P	1	1	0			OPB	6599
<b>Alresford</b>									
2024	North of Thistledown	P	0	1	0			OPB	17635/0
2027	Tangletrees, Broad Street	P	0	1	0			OPB	12547/05
<b>Beauworth</b>									
1732	Winden	P	0	1	1			REPLACE	4284/05
1945	Shorley Farm	P	0	1	1			OPB	11331/02
<b>Bighton</b>									
1777	Wortey Lodge	P	0	1	0			REPLACE	15150/02
1824	Shiloh Barnetts Wood Lane	P	0	1	1			REPLACE	16802/1
2197	Wortley Lodge	P	0	1	0			OPB	15150/04
2295	New Cottages Bighton Road	p	2	0	0			WIND	18100/01
2418	Cedar Bungalow, Malthouse Lane	P	0	0	0	0	0	REPLACE	18966/01
<b>Bishops Sutton</b>									
1750	Gunstock Farm, Green Lane	P	0	1	1			REPLACE	16875/0
1886	Springfield, Water Lane	P	0	4	0			OPB	15784/01
1926	The Stores	P	0	2	3			OPB	6472/05
1938	White Friars	P	0	1	0			OPB	11374/08
1940	Darroford House	P	0	1	0			OPB	6484/03
2064	Fairacre, Scrubbs Lane	P	0	1	0			OPB	6111/02
2190	Sutton Court	P	1	0	0			OPB	8970/07
2191	Draytons Barn	P	1	0	0			OPB	17885/01
2320	Mulberry Lodge	p	0	0	0			REPLACE	6353/03
2437	Rathkenny, Old Park Road	P	0	0	0	0	0	REPLACE	10648/01
<b>Bishops Waltham</b>									
11	Little House and Colehill House	P	0	5	1				16199/02
24	Winchester Rd	P	0	26	0			UCS	2334/04 , 11487/01



<i>ID</i>	<i>Address</i>	<i>PP</i>	<i>Potential Dwellings Outstanding</i>	<i>Gain 00-05:</i>	<i>Loss 00-05</i>	<i>Gain 05-06</i>	<i>Loss 05-06</i>	<i>Type</i>	<i>Application Number</i>
30	Victoria Rd	P	0	6	1			UCS	8593/01
32	Victoria Rd (Former Little Chief)	P	0	14	0			UCS	9109/05
33	Winchester Rd	P	8	0	0			UCS	19001/01
36	Greens Close	P	0	14	0			UCS	17815/0
44	Northbrook House, Free Street	P	0	39	1			UCS	2266/14
46	Butts Farm	P	0	1	0			UCS	13607/04
51	Shore Crescent		8	0	0			UCS	
53	Green Lane Farm Hoe Road		24	0	0			UCS	
55	Post Mead, Coppice Hill	P	0	2	0			UCS	6158/06 + /07 (new dwelling)
56	St Peters Terrace		16	0	0			UCS	
57	St Peters Terrace		14	0	0			UCS	
60	Middle Hoe, Hoe Rd		2	0	0			UCS	
781	Madelines	P	0	3	1			UCS	15557/03
809	The Hollies, Hoe Road	P	0	2	1			UCS	10220/02
810	Adj Culdoach, Rareridge Lane	P	0	2	1			UCS	16349/0
1724	Brooklands Farm, Botley Road	P	0	1	0			OPB	2319/02
1725	Rear of 5 Park Road	P	0	2	0			WIND	15589/02
1729	Street End House, Street End	P	0	1	0			OPB	12338/02
1762	Cornhill Hall, The Hangers	P	0	1	0			OPB	9006/05
1857	Claylands Cottage	P	0	2	1			WIND	3569/11
1882	Tarragon Farm, Paradise Lane	P	0	1	0			OPB	4233/18
1905	Hoe Farm, Hoe Road	P	2	1	0			OPB	147/02
1921	Butts Farm Lane	P	2	1	0			WIND	13607/03, 17186
1936	The Willows, Park Road	P	0	1	0			WIND	17370/01
1962	Willowdene, Winchester Road	P	0	1	1			REPLACE	17773/0
2017	Adj Barwell Lodge	P	0	0	0	2	0	OPB	7898/04
2021	Adj Ridgemoor Rest Home	P	0	14	0			WIND	10288/04
2032	Abbey Mill, Station Road	P	30	0	0			WIND	590/16
2033	Little Hoe Farm, Hoe Road	P	0	3	0			OPB	8272/05
2062	2 Elberry Farm	P	0	1	1			OPB	15603/01

<i>ID</i>	<i>Address</i>	<i>PP</i>	<i>Potential Dwellings Outstanding</i>	<i>Gain 00-05:</i>	<i>Loss 00-05</i>	<i>Gain 05 -06</i>	<i>Loss 05- 06</i>	<i>Type</i>	<i>Application Number</i>
2148	Stakes House	P	0	0	0			OPB	17534/0
2154	Warden Lodge	P	0	7	0			WIND	08803/03
2159	Lithend	P	0	0	0	1	0	WIND	12747/08
2160	The Institute	P	0	6	0			WIND	00904/04
2161	10 High Street	P	2	0	0			WIND	18529/0
2166	Hoe More House	P	1	0	0			WIND	18593/02
2188	Shepherds Down	P	1	0	0			OPB	12691/02
2262	Sunnyside, The Avenue	p	2	0	0			WIND	6970/08
2263	Applegarth, Ashton Lane	p	0	1	1			REPLACE	11095/04
2264	Wina, Churchill Avenue	p	0	0	0	3	0	WIND	5446/07
2266	2 Langton road	p	0	0	0	1	0	WIND	4955/05
2267	The Old Police House, Hoe Road	p	0	0	0	1	1	WIND	18917/02
2294	Post Office, High Street	p	0	0	0	4	0	WIND	4455/06
2302	Newtown Court	p	2	0	0			WIND	17387/01
2321	North House, St Peters Street	p	1	0	0			WIND	7988/13 W
2342	Rolleston, Winchester Road	p	5	0	0	0	1	WIND	10400/02
2346	Sunnybanks, Victoria Road	p	0	0	0	0	1	WIND	19414
2349	Orchard Lodge, Hoe Road	p	0	0	0	13	2	WIND	19181
2351	Yew Trees	p	10	0	0	0	1	WIND	1085/04
2381	Hazelholt House	P	1	0	0	0	0	OPB	15049/01
2401	22 Langton Road	P	2	0	0	0	0	WIND	19393/01
2402	1 Ashburton Villas	P	1	0	0	0	0	WIND	15317/04
2420	Hazelholt Farmhouse	P	1	0	0	0	0	OPB	16380/07
2433	Barn at West Hoe Farm	P	1	0	0	0	0	OPB	18702/05
2448	26 Greens Close	P	1	0	0	0	0	WIND	19761/01
2466	Former Gas Works, Garfield Road	P	6	0	0	0	0	WIND	18010/01

### Botley

1717	Netherhill Farm, Netherhill	P	1	0	0			OPB	3113/04
1897	Park View, Gregory Lane	P	1	0	1			OPB	3717/06

### Braishfield

1677	Berry Down Farm Farley Chamberlayne	P	2	0	0			OPB	16447/01
------	-------------------------------------	---	---	---	---	--	--	-----	----------

<i>ID</i>	<i>Address</i>	<i>PP</i>	<i>Potential Dwellings Outstanding</i>	<i>Gain 00-05:</i>	<i>Loss 00-05</i>	<i>Gain 05-06</i>	<i>Loss 05-06</i>	<i>Type</i>	<i>Application Number</i>
<b>Brambridge</b>									
1686	Stock Common Farm, Bishopstoke Road	P	0	1	0			OPB	15006/01
2226	Brambridge House, Kiln Lane	P	3	0	0	0	1	OPB	5912/06
<b>Bramdean</b>									
1778	Pursers	P	0	1	0			OPB	15779/01
1885	Tempus House	P	0	1	0			OPB	15401/03
1903	Woodlands Cottage	P	0	2	0			OPB	15316
1958	Beech Cottage	P	0	1	1			OPB	17757/0
2196	Breach Plain Cottage	P	1	0	0			OPB	8978/10
<b>Cheriton</b>									
64	The Old Rectory		2	0	0			UCS	
1736	New Cheriton Filling Station, Petersfield Road	P	0	2	0			OPB	3084/06
1738	High Croft	P	0	2	1			OPB	16059/02
1884	Cheriton House	P	0	1	0			OPB	14603/3
1898	21 Petersfield Road	P	0	1	1			REPLACE	3831/06
1899	Crossroads Garage	P	0	3	0			WIND	4307/09
2176	Middle Farm	P	0	1	0			OPB	15089/04
<b>Chidden</b>									
1925	The Bungalow Chidden Holt Farm	P	0	1	1			OPB	1441/13
<b>Chilcomb</b>									
1715	2 The Rookery Cottages	P	0	1	1			OPB	5076/14
1716	The Courtyard	P	0	1	1			OPB	13280/02
2380	Kemari, Fair Lane	P	0	0	0	0	0	REPLACE	17988/01
<b>Chilland</b>									
1821	The Mill, Lower Chilland House	P	1	0	0			OPB	3990/11
<b>Colden Common</b>									
75	adj 47 Spring Lane	P	4	0	0			UCS	16337/02
82			2	0	0			UCS	
88			1	0	0			UCS	
798	Spring Lane-rear of Rising Sun	P	0	1	0			UCS	3165/13
799	37 Spring Lane	P	1	0	0			UCS	7652/04

<i>ID</i>	<i>Address</i>	<i>PP</i>	<i>Potential Dwellings Outstanding</i>	<i>Gain 00-05:</i>	<i>Loss 00-05</i>	<i>Gain 05 -06</i>	<i>Loss 05- 06</i>	<i>Type</i>	<i>Application Number</i>
800	Spring Lane-behind Methodist Church	P	2	0	0			UCS	9848/46
811	Clayfield		50	0	0			UCS	
1645	Off Main Road		25	0	0			UCS	
1646	Land Adj Colden Cottage	P	0	7	0			UCS	5539/6 and /7
1666	Dunford Scrap yard / car breakers		2	0	0			UCS	
1667	12 - 18 Spring Lane		4	0	0			UCS	
1699	Old Post Office, Main Road	P	0	3	1			WIND	16275/01
1795	Pondside, Portsmouth Road	P	0	1	1			REPLACE	1989/08
1796	Fishers Hut, Hensting Lane	P	0	0	1	1	0	REPLACE	15711/0
1797	Glen Park Caravan Park, Main Road	P	1	2	0			WIND	536/07, 536/11
1870	Land Adj The Coach House	P	0	1	0			OPB	3507/15
1896	Glen Cote, Vears Lane	P	0	1	0			REPLACE	16191
2094	Twyford Moors Garage	P	4	0	0			OPB	13507/06
2109	Nordeg, Boyles Lane	P	0	0	1	1		OPB	12846/02
2239	The Cottage, Main road	p	0	2	0			WIND	18449/0
2307	52 Spring Lane	p	3	0	0			WIND	19004/02
2309	28 Fleming Place	p	2	0	0			WIND	19333
2311	Fishers Cottage	p	1	0	0			WIND	19341
2323	Longways, Spring Way	p	0	0	0	4	1	WIND	9027/05
2348	23 Church Lane	p	6	0	0	0	1	WIND	9208/03 & /04
2359	Rookery Farm, Portsmouth Road, Fishers Pond	p	1	0	0	0	1	OPB	10159/07
2370	Francis Yard, Main Road	P	25	0	0	0	0	WIND	18848/01
2409	7 Frampton Close	P	1	0	0	0	0	WIND	19351
<b>Compton Down</b>									
93	Shepherds Lane		1	0	0			UCS	
98	Shepherds Lane	P	0	0	0	3	0	UCS	16067/01
100	Shepherds Lane	P	1	0	0			UCS	6994/03
103	Field Close		1	0	0			UCS	
106	Cleaze Way	P	1	0	0			UCS	2774/05
108	Cleaze Way		2	0	0			UCS	

<i>ID</i>	<i>Address</i>	<i>PP</i>	<i>Potential Dwellings Outstanding</i>	<i>Gain 00-05:</i>	<i>Loss 00-05</i>	<i>Gain 05-06</i>	<i>Loss 05-06</i>	<i>Type</i>	<i>Application Number</i>
112	Hurdle Way	P	1	0	0			UCS	11420/09
114	Cliff Way		1	0	0			UCS	
117	Cliff Way	P	2	0	0			UCS	1495/05 outline
118	Cliff Way		1	0	0			UCS	
1792	Appleshaw House, Otterbourne Road	P	0	1	0			OPB	3139/07
1918	Adj Highdown, Cliff Way	P	1	0	0			WIND	09526/04
2080	Ashcroft	P	0	1	0			UCS	18676/0 (Part of UCS site number 93. Site 93 retained, but reduced by 1 dwelling
2464	Southdown School	P	13	0	0	0	0	WIND	414/02
<b>Compton Street</b>									
129	Cheriston, Compton St		1	0	0			UCS	
130	Parsonage Barn		1	0	0			UCS	
134	Martins Fields		4	0	0			UCS	
135	Martins Fields	p	2	0	0			UCS	6907/01
136	23 / 24 Attwoods Drove		1	0	0			UCS	
140	Yew Tree Cottage		1	0	0			UCS	
142	Martin's Close		1	0	0			UCS	
1628	Compton End		1	0	0			UCS	
2469	Beechcroft	P	3	0	0	0	0	WIND	6459/03
<b>Corhampton</b>									
1839	Meonstoke Classics	P	0	5	0			WIND	2356/06
2325	Corhampton Lane farm	p	0	2	0			OPB	1950/06
<b>Crawley</b>									
2073	New Barn	P	0	0	0	4	0	OPB	15056/02
2074	High Point, Long Park Lane	P	0	2	1			OPB	18366/0
<b>Curbridge</b>									
1812	Harmsworth Farm	P	0	2	1			OPB	1221/20
1873	Hambleside, Botley Road	P	0	1	1			REPLACE	1221/21
2142	Landing Place	P	0	1	1			OPB	13415/02
<b>Curdrige</b>									
154	Lime Tree Cottage	P	0	1	0			UCS	15804/01

<i>ID</i>	<i>Address</i>	<i>PP</i>	<i>Potential Dwellings Outstanding</i>	<i>Gain 00-05:</i>	<i>Loss 00-05</i>	<i>Gain 05-06</i>	<i>Loss 05-06</i>	<i>Type</i>	<i>Application Number</i>
155	Kitnocks Farm (Land adj outlands lane)	P	0	2	0			UCS	3544/04
156	Hedgerows / Outlands Lane	P	0	3	0			UCS	2392/03, 2392/04
157	The End		1	0	0			UCS	
160	Outlands, Outlands Lane	P	0	4	1			WIND	11508/02
162	Adj Woodlands Chapel Lane	P	0	1	0			WIND	6396/04
163	Braeside, Kitnocks Hill	P	0	2	0			UCS	16464
164	Fairfield, Chapel Lane		1	0	0			UCS	
165	Fairfield, Chapel Lane		1	0	0			UCS	
167	Homelands, Chapel Lane	P	1	0	0			UCS	13473/02
169	Lockhams Hill, Lockhams Road		1	0	0			UCS	
170	Lockhams Hill, Lockhams Road		2	0	0			UCS	
171	Church Lane		1	0	0			UCS	
778	High Ridge, Lockhams Rd	P	0	1	0			UCS	3814/09
1649	Land adj Braeside		2	0	0			UCS	
1719	Home Farm, Reading Room Lane	P	0	0	0	1	0	OPB	1903/12
1721	Beechwood Farm, Botley Road	P	0	1	0			OPB	8457/06
1722	Tangier Farm, Tangier Lane	P	0	1	1			REPLACE	13408/03
1853	Long Acre Farm	P	0	1	1			REPLACE	9585/05
1864	Romandene, Outlands Lane	P	1	1	0			WIND	16913/04
1904	Calcot Farm, Calcot Hill	P	1	1	0			OPB	11607/4
1911	Grange House, Chapel Lane	P	0	1	0			WIND	16738
1947	Adj 8 Outlands Lane	P	1	1	0			WIND	16701/01
1979	Riceen Holmcott	P	0	0	0			WIND	17869/0
1983	Kingsmead Cottage, Blind Lane	P	0	1	1			OPB	17893/0
1985	Honor Oak, The Plantation	P	0	0	1	2	0	WIND	17706/1
2143	Beechcroft	P	0	0	1			OPB	8266/12
2147	Bosky Dell	P	0	0	0	4	0	WIND	18436/01
2153	The Lodge	P	0	0	0			OPB	14908/03
2256	9 St Peters Close	p	1	0	0			WIND	18962/0

<i>ID</i>	<i>Address</i>	<i>PP</i>	<i>Potential Dwellings Outstanding</i>	<i>Gain 00-05:</i>	<i>Loss 00-05</i>	<i>Gain 05-06</i>	<i>Loss 05-06</i>	<i>Type</i>	<i>Application Number</i>
2259	Farthings, Chapel Lane	p	0	0	0	1	0	WIND	1664/09 & 1664/10
2396	Curdridge Methodist Church	P	1	0	0	0	0	WIND	08383/02
2415	Brackenfield, Wangfield Lane	P	1	0	0	0	0	OPB	1572/16
2454	Land r/o silver Birches, Botley road	P	1	0	0	0	0	WIND	5486/08

### Denmead

182	Mill Close		1	0	0			UCS	
199	Hambledon Road	P	0	1	0			UCS	3889/07
1668	The Lower Garden, Edneys Lane		4	0	0			UCS	
1752	The Oaks, School Lane	P	0	1	1			REPLACE	13735/04
1756	Corisande, Edneys Lane	P	0	1	1			REPLACE	6593/03
1757	Clarendon Road	P	0	1	0			OPB	1698/01
1780	15 Ashling Park Road	P	0	1	1			REPLACE	15867/03
1801	The Retreat, School Lane	P	0	1	1			REPLACE	16946
1818	North of Forest Road	P	0	88	0			ALLOCATIO N	1319/11
1858	Hook Cottage, Ashling Close	P	0	1	0			WIND	7685/02
1859	Land at Mill Close	P	0	11	0			ALLOCATIO N	1653/10
1874	Magpies, Sheepwah Lane	P	0	1	1			REPLACE	17575
1984	Pitt Hill Farm	P	0	1	1			OPB	1434/07
1989	1 and 3 Ashling Park Road	P	0	1	0			WIND	6877/03
2198	Rose Cottage	P	0	0	0	1	0	OPB	18499/0
2199	The Lodge	P	0	1	0			REPLACE	6770/04
2200	Meadowsweet	P	1	1	1			WIND	18001/1 18001/04
2201	Adj 38 Anthill Close	P	0	1	0			WIND	13962/04
2202	Mount Edgecombe	P	0	1	0			OPB	7861/01
2203	Adj 45 Harvest Road	P	1	0	0	1	0	WIND	11564/03
2205	Geranium Nurseries	P	0	19	0			WIND	17848
2289	Dunrovin, Upper Crabbick Lane	p	0	0	0	1	1	REPLACE	5099/03
2292	Rose Cottage, Park Road	p	0	1	0			WIND	10236/11
2293	Little Denmead Farm, White Horse Lane	p	4	0	0			OPB	5079/06

<i>ID</i>	<i>Address</i>	<i>PP</i>	<i>Potential Dwellings Outstanding</i>	<i>Gain 00-05:</i>	<i>Loss 00-05</i>	<i>Gain 05-06</i>	<i>Loss 05-06</i>	<i>Type</i>	<i>Application Number</i>
2332	Windmill House, Hambledon Road	p	12	0	0	0	1	WIND	08537/02
2371	Mill House, 17 Mill Road	P	10	0	0	0	0	WIND	4783/10
2379	Soake Farm, Soake Road	P	1	0	0	0	0	OPB	5388/07
2431	Laburnum, Upper Crabbick Lane	P	4	0	0	0	0	WIND	2887/04
2461	Denmead Service Station	P	10	0	0	0	0	WIND	4830/18

## Denmead2

195	B2150		1	0	0			UCS	
198	Clarendon House	P	0	7	0			UCS	3889/11
201	Green Lane		9	0	0			UCS	
206	Corner School Lane and Inghams Lane		1	0	0			UCS	
207	Inghams Farm, Inghams Lane		5	0	0			UCS	
212	Adj Claremont Upper Crabbick lane	P	1	0	0			UCS	10985/03
216	Parklands, Thompson Lane	P	0	3	1			UCS	1379/03
225	Forest Rd	P	2	0	0			UCS	1461/03
786	Lavinia House, Hambledon Rd	P	0	3	0			UCS	1555/13
1637	Wessex Motor Zone	P	0	21	0			UCS	4830/15

## Droxford

230	Waltham Close		2	0	0			UCS	
232	Fire Station Union Laen		2	0	0			UCS	
234	The Park		4	0	0			UCS	
236	Electric Sub Station		6	0	0			UCS	
239	The Chapel, Police Station Lane		2	0	0			UCS	
241	Rear of Old Rose Cottage		2	0	0			UCS	
244	West House	P	2	0	0	0	1	UCS	9068/22
250	Fir Hall, High Street	P	1	0	0		1	UCS	18557/04
253	Manor House		2	0	0			UCS	
255	South Hill		1	0	0			UCS	
803	Northend House	P	1	0	0			UCS	7204/05
1647	Townsend Northend Lane	P	9	0	0			UCS	18753/0
1746	Sheep Pond Farm, Sheep Pond Lane	P	0	2	0			OPB	2353/11



<i>ID</i>	<i>Address</i>	<i>PP</i>	<i>Potential Dwellings Outstanding</i>	<i>Gain 00-05:</i>	<i>Loss 00-05</i>	<i>Gain 05-06</i>	<i>Loss 05-06</i>	<i>Type</i>	<i>Application Number</i>
1775	Midlington Farm	P	0	4	0			OPB	15665/02
1965	Northend Stables	P	0	1	0			WIND	17002/02
1967	The Dower House	P	-1	0	0			OPB	12123/10
2019	Bakers Arms, High Street	P	0	4	0			WIND	8086/09
2283	8 the Park	p	2	0	0			WIND	19069/0
2413	Mayhill Stud Farm	P	1	0	0	0	0	OPB	4166/04
2419	Wallops Wood Farm, Grenville Lane	P	1	0	0	0	0	OPB	02097/02

### **Durley**

257	White gates		1	0	0			UCS	
1676	Oaktrees, Durley Brook	P	0	1	0			UCS	6997/03
1714	Land Adj Sweet Briar Durley Brook Road	P	0	1	0			WIND	16796/02
1782	Durley Sawmill Site, Heathen Street	P	0	31	0			ALLOCATIO N	1473/16
1828	Former Durley Lodge	P	1	9	0			OPB	6541/10
1964	Copper Beach Farm	P	1	0	0			OPB	9440/06
1974	Perlins Farm Barn	P	0	1	0			OPB	1407/03
1998	The Bungalow, Stapleford Lane	P	0	4	1			WIND	17189/02
2009	Old Forge Cottage	P	0	1	1			OPB	17446/01
2060	Churchcroft Farm	P	0	1	0			OPB	8765/07
2134	Rozel Forge, Stapleford Lane	P	0	0	0	1	1	OPB	4105/04
2135	Lyons Cottage	P	1	0	0			WIND	7417/03
2138	Gregory Farm	P	0	0	0			REPLACE	2407/03
2144	The Hollies, Gregory Lane	P	1	0	0			OPB	2054/03
2146	Durley Hall Farm	P	3	0	0	0	1	OPB	15517/06
2322	Church Croft Farm	p	3	0	0			OPB	8765/09
2343	Land at the Sawmills	p		0	0	3	0	ALLOCATIO N	01473/22 & 01473/23
2383	Whitethorn, Durley Brook Road	P	0	0	0	0	0	REPLACE	19029/01
2427	Millstone, Mincingfield Lane	P	-1	0	0	0	0	OPB	11245/03
2438	Maybank, Durley Hall Lane	P	0	0	0	0	0	REPLACE	19801

### **Durley Street**

260	Purbeck		1	0	0			UCS	
261	Dryads Spinney	P	0	2	0			UCS	15628/01

<i>ID</i>	<i>Address</i>	<i>PP</i>	<i>Potential Dwellings Outstanding</i>	<i>Gain 00-05:</i>	<i>Loss 00-05</i>	<i>Gain 05-06</i>	<i>Loss 05-06</i>	<i>Type</i>	<i>Application Number</i>
262	Byways		1	0	0			UCS	
266	The Hedges		1	0	0			UCS	
267	Durley Street	P	3	0	0			UCS	18254/01
2145	The Bungalow, Scivers Lane	P	0	0	0	1	0	WIND	11130/07
2257	Adj 1 Ivanhoe cottages	p	1	0	0			WIND	1261/03
2258	Glencoe Villa Manor Road	P	0	0	0	1	0	WIND	19046/01
<b>Easton</b>									
1718	Adj Manor Farm House	P	0	1	0			OPB	8154/14
1850	Pheasants	P	0	4	1			OPB	16550/02
1966	Adj Wincroft	P	1	0	0			OPB	8359/05
2066	Vekk House	P	0	1	0			OPB	2962/07
2255	Lone Barn	p	0	0	0	1	1	REPLACE	18353/0
<b>Exton</b>									
1747	Beacon Hill Farm	P	0	1	0			OPB	7507/09
1749	1 and 2 Larrymore Cottages	P	0	2	2			OPB	16014/01
<b>Fishers Pond</b>									
1710	Park Cottage, Hensting Lane	P	0	1	1			OPB	3211/04
2131	Park Cottage, Hensting Lane	P	0	1	0			OPB	3211/06
2389	Home Lighting Centre, Portsmouth Rd	P	1	0	0	0	0	OPB	18682/02
2440	Bow Lake Farm, Portsmouth Road	P	1	0	0	0	0	OPB	5760/18
<b>Funtley</b>									
2063	Pegham Coppice	P	0	1	1			OPB	3395/03
<b>Gundleton</b>									
2016	Whiteacre, Bighton Lane	P	0	1	0			OPB	5439/08
2195	Ashleigh	P	0	1	1			OPB	18176/01
<b>Hambledon</b>									
271	corner, Harfield, Green Lane	P	0	1	0			UCS	6448/23
273	Land west of Hartridges	P	0	3	0			UCS	305/11
801	George Hotel, East Street	P	0	6	0			UCS	1954/10 1954/6
802	Adj Orchard House, West St	P	0	1	0			UCS	3506/12

<i>ID</i>	<i>Address</i>	<i>PP</i>	<i>Potential Dwellings Outstanding</i>	<i>Gain 00-05:</i>	<i>Loss 00-05</i>	<i>Gain 05-06</i>	<i>Loss 05-06</i>	<i>Type</i>	<i>Application Number</i>
1655	garden of Landford		2	0	0			UCS	
1658	garages		2	0	0			UCS	
1754	Rushmere Farm Barns, Rushmere Lane	P	1	0	0			OPB	16635/0
1781	Little West End Farm Bungalow	P	0	1	0			OPB	15544/0
1806	Lenmar, Hipley	P	0	1	1			REPLACE	1794/03
1814	Hoe Cross Farm	P	1	2	0			OPB	4168/01
1842	Bent Farm	P	0	0	0	1	0	OPB	6885/01
1937	16 Old Barn Crescent	P	0	1	0			WIND	7860/01
2002	Teglease Cottage	P	0	1	0			OPB	10657/03
2022	East Hoe Barn	P	1	0	0			OPB	17888/01
2204	Homefield	P	1	0	0	0	1	OPB	3356/08
2290	Manor Farm, west Street	p	1	0	0			WIND	1059/07
2400	New Inn, West Street	P	1	0	0	0	0	WIND	06241/07
<b>Headbourne Worthy</b>									
1704	Part of Watercress Beds, Bedfield Lane	P	0	2	0			OPB	8206/03
1705	Adj Cherry Tree Cottage, Bedfield Lane	P	0	1	0			WIND	16705/0
2126	St Birinus, School Lane	P	0	1	1			OPB	17365/01
2361	Peek Plc, London Road	Y	29	0	0	0	0	WIND	00519/24
<b>Highbridge</b>									
1789	Meadow View Lordswood	P	0	1	1			REPLACE	554/01
1891	The Birches	P	0	1	0			REPLACE	12428/04
1901	Fairacre, Wardle Road	P	0	1	1			REPLACE	7895/04
<b>Hursley</b>									
275	B3080		2	0	0			UCS	
277	The Dolphin Inn	P	1	0	0	1	0	UCS	3871/14
281	Southend Close		4	0	0			UCS	
826	101 Hursley	P	1	0	0			UCS	13951/04
1678	Shawlands Farm	P	1	0	0			OPB	14130/07
1680	Down Farmhouse	P	0	1	0			OPB	14592/03
1784	Silkstead Farm	P	0	1	0	1	0	OPB	8645/14 and / 17
1881	South Lynch Dairy	P	0	1	0			OPB	2909/03

<i>ID</i>	<i>Address</i>	<i>PP</i>	<i>Potential Dwellings Outstanding</i>	<i>Gain 00-05:</i>	<i>Loss 00-05</i>	<i>Gain 05-06</i>	<i>Loss 05-06</i>	<i>Type</i>	<i>Application Number</i>
2070	South Parsonage Barn	P	0	0	0	1	0	OPB	18695/0
2253	Low Hill Farm	p	0	0	0	1	0	OPB	662/21
2404	Land adjacent 10 Meredun Close	P	1	0	0	0	0	WIND	18987/02
<b>Itchen Abbas</b>									
294			2	0	0			UCS	
814	Village hall, Station Hill	P	0	1	0			UCS	7816/02
1653	Little Orchard rear gardens		2	0	0			UCS	
1727	New Farm Cottages	P	0	1	1			REPLACE	16315/01
1759	New Farm Cottages, Itchen Down	P	0	0	0			OPB	16058/0
1811	Itchen Down Farm	P	1	1	0			OPB	16922
1856	Longfield House	P	1	0	0			OPB	14661/02
2150	Clock Cottage	P	0	1	0			OPB	3724/04
2261	Stillwaters house, avington Lane	p	0	1	1			OPB	2331/03
2355	the Elms, Main Road	p	1	0	0	0	1	REPLACE	8714/06
2376	Abbotsbury, School Lane	P	8	0	0	0	0	WIND	2980/04
<b>Kilmeston</b>									
1737	Adj Elm Cottage, Kilmeston Road	P	0	1	0			OPB	3325/07
1773	College Down Holding	P	0	1	1			REPLACE	13389/04
2278	Derry House, Kilmerstone road	p	0	0	1	2	0	OPB	3933/04
2326	R/O elm Cottage, kilmeston road	P	6	0	0			WIND	14334/03
<b>Kings Worthy</b>									
311	Firs Crescent		2	0	0			UCS	
312	The Pastures	P	0	2	0			UCS	3563/04
314	22 Springvale Road (rear of)	P	0	3	0			UCS	18210/01
315	Springvale Road		1	0	0			UCS	
318	Cloverbank		1	0	0			UCS	
321	Edinburgh Road		2	0	0			UCS	
322	Westfield Road		4	0	0			UCS	
324	Lovedon Lane	P	0	18	1			UCS	11398/05 11398/09
325	adj 10 Fraser Road	P	0	2	0			UCS	16340/0
329	Pound Road		8	0	0			UCS	

<i>ID</i>	<i>Address</i>	<i>PP</i>	<i>Potential Dwellings Outstanding</i>	<i>Gain 00-05:</i>	<i>Loss 00-05</i>	<i>Gain 05 -06</i>	<i>Loss 05- 06</i>	<i>Type</i>	<i>Application Number</i>
330	Ramsay Road		2	0	0			UCS	
331	Ramsay Road		6	0	0			UCS	
334	Tovey Place		6	0	0			UCS	
335	Loader Close		1	0	0			UCS	
336	Pound Road	P	8	0	0			UCS	1484/10
337	Springvale Road	P	0	1	0			UCS	6886/03
338	Springvale Road	P	0	1	0			UCS	10853/02
340	Harwood Place	P	14	0	0			UCS	7772/02
342	Cedarwood		1	0	0			UCS	
351			2	0	0			UCS	
352	adj The Dower House	P	3	0	0			UCS	00403/44
354	adj Headbourne Worthy House		4	0	0			UCS	
358	adj Hampton House		2	0	0			UCS	
359	Home Field		2	0	0			UCS	
372	Boyne Mead Road	P	0	0	0			REPLACE	10991/07
816	adj Meadowbank, Forbes Road	P	0	1	0			UCS	10226/03
1703	Holmdale, Springvale Road	P	0	1	0			WIND	2780/04
1706	Headbourne Worthy House, Bedfield Lane	P	0	2	1			WIND	403/38
1707	Rear of 91-93 Springvale Road	P	0	4	0			WIND	3586/05
1708	Devonia, 15 Springvale Road	P	0	1	1			REPLACE	16120/02
1820	Adj 1 Boyne Rise	P	0	1	0			WIND	17140
1833	26 Nations Hill	P	0	1	1			REPLACE	17243/01
1836	Rear of 4 Springvale Road	P	0	1	1			REPLACE	3505/6
1862	Rear of 54 Springvale Road	P	0	1	0			WIND	10582/03
1866	Land at 7 Brook Close	P	1	1	0			WIND	4633/03
1913	Between 58 and 60 Cundell Way	P	0	1	0			WIND	16021/0
1948	Nations Hill Stores	P	3	0	0	4	1	WIND	3927/04 3927/05 3927/07
1960	Sleepers End	P	0	1	0			WIND	12319/01
1970	62 Lovedon Lane (Rear of)	P	0	2	0			WIND	14623/02
1971	158 Lovedon Lande (rear of)	P	0	1	0			WIND	17470/02
1995	139 Springvale Road	P	1	0	0			WIND	754/08

<i>ID</i>	<i>Address</i>	<i>PP</i>	<i>Potential Dwellings Outstanding</i>	<i>Gain 00-05:</i>	<i>Loss 00-05</i>	<i>Gain 05-06</i>	<i>Loss 05-06</i>	<i>Type</i>	<i>Application Number</i>
1999	Cherhill, Legion Lane	P	0	1	0			WIND	17828/0
2014	Adj 2 Hookpit Farm Lane	P	0	1	0			WIND	17847/01
2043	127 Springvale Road	P	0	1	1			REPLACE	1665/04
2047	Adj 47-48 The Pastures	P	0	2	0			WIND	1726/01
2051	44 Springvale Road	P	4	0	5	19	0	WIND	17744/0
2125	Bentley Close	P	0	4	0			WIND	8302/05 (see UCS 377 which is part of site 9 dwellings in total)
2127	Carberry, Springvale Road	P	3	0	1	4		WIND	18406
2128	1 Meadowlands	P	0	0	0	2		WIND	5501/07, 5501/09
2132	37 Ramsey Road	P	1	0	0			WIND	17226/03
2133	21 Bull Farm, Lovedon Lane	P	0	0	0	1	0	OPB	13685/06
2217	LANDFALL AND STONE STACK STOKE CHARITY ROAD	P	0	0	2	16	0	WIND	15383/02
2249	50 Springvale Road	p	0	0	0	2	1	WIND	18746/01
2250	30 Springvale Road	p	1	0	0			WIND	19098/0
2251	60 Lovedon Lane	p	0	2	0			WIND	5331/03
2252	23 - 25 Fraser Road	p	3	0	0			WIND	11170/03
2306	3 Bentley Close	p	1	0	0			WIND	18817/01
2312	Partlands, forbes Road	p	1	0	0			WIND	19377
2313	The Pastures	p	3	0	0			WIND	2083/03
2354	1 Court Road	p	19	0	0	0	2	WIND	18298/04
2403	102 - 104 Lovedon Lane	P	3	0	0	0	0	WIND	18222/01
2432	14 Springvale Road	P	5	0	0	0	0	WIND	10140/07

## Kings Worthy2

364	Mount Pleasant	p	1	0	0			UCS	1714/12
365	Meadow Sweet		2	0	0			UCS	
366	Yateley Cottage		1	0	0			UCS	
367	38 Nations Hill		1	0	0			UCS	
368	Leaflands		1	0	0			UCS	
369	Yateley Cottage		1	0	0			UCS	
370	1+ 5 Campion Way		1	0	0			UCS	
371	St Nicholas Rise		1	0	0			UCS	

<i>ID</i>	<i>Address</i>	<i>PP</i>	<i>Potential Dwellings Outstanding</i>	<i>Gain 00-05:</i>	<i>Loss 00-05</i>	<i>Gain 05 -06</i>	<i>Loss 05- 06</i>	<i>Type</i>	<i>Application Number</i>
<b>Kings Worthy2</b>									
373	Meadowland		6	0	0			UCS	19360/01
374	Legion Lane	P	0	3	1			UCS	17042
377	Bentley Close	P	0	5	0			UCS	8302/05
380	Hill Top		1	0	0			UCS	
<b>Knowle</b>									
1764	1 A , Knowle Hospital	P	0	72	4			ALLOCATION	14097/06
1875	1AF, Knowle Hospital	P	0	62	0			ALLOCATION	14097/03
1876	1B, Knowle Hospital	P	0	45	0			ALLOCATION	14097/04
1877	2EB, Knowle Hospital	P	0	13	0			ALLOCATION	14097/11
1878	2AF, Knowle Hospital	P	0	19	0			ALLOCATION	14097/09
1879	2A, Knowle Hospital	P	0	42	0			ALLOCATION	14097/20
1946	2E Knowle Village	P	0	72	0			ALLOCATION	14097/24
1990	Funtley Cottages	P	0	0	0			OPB	17954/0 (outline)
2067	3B Knowle Village	P	0	48	0			ALLOCATION	14097/26
2157	Waterworks House, Mayles Lane	P	1	0	0			OPB	18321/0
2162	2B	P	0	33	0			ALLOCATION	14097/14
2163	Phase 4	P	0	40	0			ALLOCATION	14097/30
2164	Phase 7	P	0	45	0	2	0	ALLOCATION	14097/31
2296	Land adjacent to 5 totsome, Mayles Lane	p	2	0	0			WIND	18318 W
2324	phase 9	p	27	3	0	11	0	ALLOCATION	14097/34
2328	Phase 5, Knowle hospital	p	24	0	0	9	0	ALLOCATION	14097/35
<b>Littleton</b>									
394	St Eloi	P	1	0	0			UCS	15642/04
400	Fyfield Way		1	0	0			UCS	
401	North Drive	P	0	4	1			UCS	17595/01
402	28 Main Road		1	0	0			UCS	
403	30 Main Road		1	0	0			UCS	
817	38 Main Rd	P	0	1	0			UCS	3079/04
1610	9 Main Road	P	1	0	0			UCS	5597/03

<i>ID</i>	<i>Address</i>	<i>PP</i>	<i>Potential Dwellings Outstanding</i>	<i>Gain 00-05:</i>	<i>Loss 00-05</i>	<i>Gain 05-06</i>	<i>Loss 05-06</i>	<i>Type</i>	<i>Application Number</i>
1624	Adjacent 22 North Drive		2	0	0			UCS	
1625	The Hall Way		3	0	0			UCS	
1786	50 Main Road	P	0	4	0			WIND	3501/07
1826	Holm Oak Close	P	0	1	0			WIND	13661/02
1844	4 Slade Cottages, Main Road	P	0	1	1			REPLACE	16844/02
1914	Hookers Nursery	P	0	15	0			ALLOCATION	3501/08
2076	Littleton Stores and PO	P	0	1	0			REPLACE	5892/04
2077	Spindles, Main Road	P	0	1	1			OPB	5948/01
2078	Kirtling, 13 North Drive	P	3	0	1			WIND	18075/01
2210	Adj 6 Hom Oak Close	P	0	1	0			WIND	17650/0
2225	Madolyn, South Drive	P	1	0	0	0	1	REPLACE	12434/01
2345	8 Bercote Close	p	2	0	0	0	1	WIND	19361/02
2394	Dunedin, South Drive	P	2	0	0	0	0	WIND	04919/01
<b>Longwood</b>									
1761	Glasspools Farm, Longwood	P	0	1	1			REPLACE	14442/01
<b>Lovedean</b>									
1865	Old Mill Cottage	P	0	1	1			REPLACE	4888/03
<b>Lower Upham</b>									
409	Dolphin Cottage		1	0	0			UCS	
410	Arbour Cottage	P	0	1	0			UCS	16058
411	Upham Village Hall, Upham Street	P	0	1	0			WIND	5929/07
412	Hoyle Close		2	0	0			UCS	
415	Willow Tree Cottage		1	0	0			UCS	
2434	Elm Tree Cottage	P	0	0	0	0	0	REPLACE	10941/07
<b>Martyr Worthy</b>									
1954	1 & 2 Graces Farm Cottages	P	0	0	0			OPB	17550/01
2314	Land adjacent Chillandham Cross	p	3	0	0			OPB	2224/06
2463	Land adjacent 5 Bridgets Lane	P	10	0	0	0	0	OPB	18052
<b>Meonstoke</b>									
417	Scotts Paddock		1	0	0			UCS	
422	Stoke Cottage	P	0	1	0			UCS	16730
1810	Long View, Stocks Lane	P	1	0	0			REPLACE	16808/01



<i>ID</i>	<i>Address</i>	<i>PP</i>	<i>Potential Dwellings Outstanding</i>	<i>Gain 00-05:</i>	<i>Loss 00-05</i>	<i>Gain 05-06</i>	<i>Loss 05-06</i>	<i>Type</i>	<i>Application Number</i>
1942	Adj Stocksbury Farm	P	0	1	0			WIND	6392/02
1957	Former Engineering Works	P	0	14	0			WIND	2000/17
2284	Hawks Nest	p	0	0	0	1	0	OPB	4261/05
2285	Brookwood Bottom, Joans Acre Lans	p	1	0	0			OPB	18895/01
2287	Stocks Down Cottage	p	0	0	1	1	0	REPLACE	18443/01
2341	Southbourne Cottage, Chapel Road	p	0	0	0	2	1	WIND	14676/03
2398	The Pines, Stock Lane	P	0	0	0	0	0	REPLACE	19389/01
<b>Micheldever</b>									
424	opp Pinehill, Winchester Rd		1	0	0			UCS	
818	The Smithy	P	0	1	0			UCS	6974/01
1639	Perrys Acre		1	0	0			UCS	
1640	86 Duke Street		1	0	0			UCS	
1728	Ostlers	P	0	2	1			REPLACE	9910/05
1887	New Coach House	P	0	1	0			OPB	4491/06
2136	30 Northbrook Lane	P	0	0	0	1	0	OPB	2190/04
2141	Dever Close	P	0	4	0			OPB	11327/02
2155	Land rear of Drivers Diner	P	9	0	0			OPB	5589/12
2156	1 - 5 Bradley Cottages	P	1	0	1	4	4	OPB	18633/0 (4 other app No.s 4613/04, all the same replace)
2297	the Beehive	p	0	0	0			REPLACE	13220/04
2408	Bryony cottage, Rook Lane	P	1	0	0	0	0	WIND	19504/01
2441	Bradley House, Basingstoke Road	P	1	0	0	0	0	OPB	4770/06
2447	Deers Leap, London Road	P	0	0	0	0	0	REPLACE	10390/04
2467	2 Denver Close	P	2	0	0	0	0	WIND	1728/08
<b>Micheldever Station</b>									
429	Beechwood		1	0	0			UCS	
1816	Station House	P	0	0	1			WIND	2236/23 (Loss)
2219	Scats, Overton Road	P	35	0	0			WIND	341/08
2453	Bridge Cottage, Overton Road	P	1	0	0	0	0	WIND	19827/01

<i>ID</i>	<i>Address</i>	<i>PP</i>	<i>Potential Dwellings Outstanding</i>	<i>Gain 00-05:</i>	<i>Loss 00-05</i>	<i>Gain 05-06</i>	<i>Loss 05-06</i>	<i>Type</i>	<i>Application Number</i>
<b>Mislingford</b>									
1744	Riversdale, Droxford Road	P	0	1	1			REPLACE	3231/04
1822	Wassals Hall Farm	P	0	0	0			REPLACE	8493/04
<b>Morestead</b>									
1799	Bottom Pond Farm	P	2	0	0			OPB	12154/03
2406	Mapledown, Warley Lane	P	0	0	0	0	0	REPLACE	15343/01
2410	Cross Lanes Farm	P	1	0	0	0	0	OPB	19564
<b>New Alresford</b>									
436	Roseberry Rd		1	0	0			UCS	
437	Roseberry Rd		1	0	0			UCS	
448	West St, 19/21		2	0	0			UCS	
464	South Road		2	0	0			UCS	
465	South Road		1	0	0			UCS	
468	New Farm Road		1	0	0			UCS	
473	Meryon Road		1	0	0			UCS	
477	New Farm Road		1	0	0			UCS	
478	Jaclyns Lane		3	0	0			UCS	
782	88 Jacklyns Lane	P	0	1	0			UCS	13888/01
783	Pound Hill	P	0	1	0			UCS	11077/02
784	Witton Hill	P	1	0	0			UCS	9331/02
785	15 Broad Street	P	1	0	0			UCS	9870/06
806	27 West Street	P	0	3	0			UCS	9819/04
807	Rear of Swan Hotel	P	4	0	0			UCS	4421/13
808	32 Broad Street	P	1	0	0			UCS	2495/12
1726	Matterley Farm	P	0	3	0			OPB	14115/04
1735	Franklyns FGeraniumish Farm, Drove Lane	P	0	1	0			OPB	3400/06
1739	Hexworthy, Haig Road	P	0	1	1			REPLACE	3292/02
1740	Adj 4 Bramble Hill1	P	0	1	0			WIND	16403/2
1741	Longview, 13 Rosebery Road	P	0	1	1			REPLACE	5462/03
1765	Rear Spurs Paddock	P	0	1	0			OPB	15197/02
1770	The Goat House, Broad Street	P	0	1	0			WIND	15967/0
1771	1-39 Makin Court	P	0	29	20			WIND	5936/01
1803	14 High Street	P	0	1	0			WIND	582/04

<i>ID</i>	<i>Address</i>	<i>PP</i>	<i>Potential Dwellings Outstanding</i>	<i>Gain 00-05:</i>	<i>Loss 00-05</i>	<i>Gain 05-06</i>	<i>Loss 05-06</i>	<i>Type</i>	<i>Application Number</i>
1817	25 Broad Street	P	0	1	6			WIND	12127/04
1819	Cardew House, East Street	P	0	1	0			OPB	11793
1846	11 Russet Close	P	0	1	0			WIND	17290
1893	Sunny View, Tichborne Down	P	0	1	0			REPLACE	15293/01
1955	The Maltings	P	0	1	0			WIND	6965/08
2174	Mainstone	P	0	2	0			WIND	8542/02
2177	2 Haig Road	P	0	0	0	1	0	WIND	8472/08
2178	10A,11 and 12 The Dean	P	0	0	1	18	0	WIND	2643/11 (outline)/990/08
2179	47 West Street	P	16	0	0			WIND	9122/05
2180	Valdean Home Park	P	1	0	0			WIND	2643/12
2181	1 Arlebury Park Cottages	P	1	0	0			OPB	14016/09
2182	Rear of 21 Broad Street	P	0	2	0			WIND	5092/16
2273	Sevington Manor, Riverside Farm Lane	p	1	0	0			OPB	6235/06
2274	5 Jesty Road	p	1	0	0			WIND	18519/01
2275	1 Sun Hill Crescent	p	0	0	0	1	0	WIND	12595/02
2276	60A the Dean	p	2	0	0			WIND	2914/09
2277	9 East Street	p	0	3	2			WIND	2863/06
2301	35 West Street	p	-1	0	1			WIND	4267/14
2358	The Old Bakery, 21A Broad Street	p	0	0	0	2	0	WIND	5092/19
2368	Railway Station Yard, Station Road	P	14	0	0	0	0	WIND	11909/01
2375	R/O 16 - 18 Frange Road	P	16	0	0	0	0	WIND	8333/03
2378	2 Nursery Road	P	1	0	0	0	0	WIND	18737/02
2435	Glendale r/o New Farm Road	P	2	0	0	0	0	WIND	12700/02
2436	16 Nursery Road	P	1	0	0	0	0	WIND	18228/01
2457	Station Mill, Station Road	P	7	0	0	0	0	WIND	2502/13
<b>Newtown</b>									
481	Wick house	P	0	1	0			UCS	2491/01
482	Midville Cottage	P	0	3	0			UCS	17603/01
483	Hawthorn Cottage		2	0	0			UCS	
1776	Adj The Grange, Church Road	P	1	4	0			OPB	14074/05 14074/07
1939	Bumble Cottage, 6 Liberty Road	P	1	0	1			REPLACE	17401/04

<i>ID</i>	<i>Address</i>	<i>PP</i>	<i>Potential Dwellings Outstanding</i>	<i>Gain 00-05:</i>	<i>Loss 00-05</i>	<i>Gain 05-06</i>	<i>Loss 05-06</i>	<i>Type</i>	<i>Application Number</i>
1988	Oakview, Church View	P	0	0	0	1	0	WIND	7972/03
2193	Brookside	P	0	0	0	1	1	REPLACE	18502/01
2452	Newtown Garage, Church Road	P	4	0	0	0	0	WIND	4232/08
<b>North Boarhunt</b>									
486	Trampers Lane,		2	0	0			UCS	
487	Trampers Lane,	P	1	0	0			UCS	9335/08
488	Trampers Lane, Hill Crest	P	0	2	0			UCS	15685/04
490	Bere Farm Lane		2	0	0			UCS	
491	Bere Farm Lane	p	0	1	0			UCS	2723/10
492	Bere Farm Lane		2	0	0			UCS	
804	Land Adj Boars Head	P	0	2	0			UCS	2723/07
1742	Three Oaks, Southwick Road	P	0	1	0			OPB	4291/08
1743	Mount Folly Farm, Southwick Road	P	0	0	0	1	0	OPB	6813/0
1944	The Boarder, Southwick Road	P	0	0	0	1	1	OPB	11132/12
1981	Adj 1 and 2 Woodview	P	0	1	0			WIND	4020/03
2184	Orchard Cottage	P	0	1	1			OPB	17569/02
2185	Mud Island Nurseries	P	1	0	0			OPB	11132/17
2279	Yew Tree Cottage, Trammer Lane	p	1	0	0			WIND	3257/07
2280	Sandspur, Trampers Lane	p	0	0	0	1	1	REPLACE	18721/0
2340	Belgravia, Southwick Road	p	0	0	0	1	0	WIND	7096/04
2382	Southern Cross, Bere Farm Lane	P	2	0	0	0	0	WIND	0266/03
<b>Old Alresford</b>									
494	Rose Cottage		1	0	0			UCS	
496	April Cottage		1	0	0			UCS	
497	Prospect House		1	0	0			UCS	
498	Northleigh Cottage		2	0	0			UCS	
1772	Southdowns Basingstoke Road	P	2	5	0			OPB	8407/10
1977	Manor Farm Barn	P	0	0	0	1	0	OPB	10072/31
2028	Old Alresford Place	P	1	0	0			OPB	2367/05
2183	Old Alresford Place	P	0	1	0			OPB	2367/07
2192	Little Armsworth	P	0	1	0			OPB	17892/01

<i>ID</i>	<i>Address</i>	<i>PP</i>	<i>Potential Dwellings Outstanding</i>	<i>Gain 00-05:</i>	<i>Loss 00-05</i>	<i>Gain 05-06</i>	<i>Loss 05-06</i>	<i>Type</i>	<i>Application Number</i>
<b>Otterbourne</b>									
508	Meadowcroft Close	P	0	4	1			UCS	7314/02
514	Main Rd		2	0	0			UCS	
515	Main Rd		2	0	0			UCS	
521	Main Rd, Old Deeds		3	0	0			UCS	
1634	Saxon's Otterbourne Hill		2	0	0			UCS	
1682	Adj Applewood, Poles Lane	P	1	0	0			WIND	12120/03
1787	Adj Greenacres Drive	P	0	12	0			ALLOCATION	10629/03
1963	Brooklyn, Main Road	P	0	0	1	14	0	WIND	12650/02
2007	Moat Cottage, Kiln Lane	P	0	1	1			OPB	7780/08
2018	9 Bourne Close	P	0	1	0			WIND	12734/02
<b>Ovington</b>									
2054	Ovington House	P	0	1	0			OPB	1749/02
2065	The Thatched Cottage	P	0	1	0			OPB	8753/08
<b>Owslebury</b>									
524	Beech Grove		2	0	0			UCS	
526	Main Road		1	0	0			UCS	
1909	Coach House Cottage	P	0	1	0			OPB	16495
2036	Adj Owslebury House, Main Road	P	0	3	0			WIND	12252/04
2139	Whaddon Farm	P	0	1	0			OPB	17874/01
2140	Shearers Arms	P	0	1	0			OPB	3293/09
2149	Greenhill House	P	0	0	0	1	0	OPB	3125/09
2254	Hurst farm, Hurst Lane	p	0	1	0			OPB	16188/02
2310	Baybridge Barn	p	1	0	0			OPB	19335
2350	Marwell Farm House, Whaddon Lane	p		0	0	1	0	OPB	10138/03
2411	Whaddon Farm House	P	0	0	0	0	0	REPLACE	19461/01
<b>Pitt</b>									
1785	The Barn, Manor Farm	P	0	1	0			OPB	3548/54
<b>Shawford</b>									
527	Shawford Close		2	0	0			UCS	
529	Red Lane,		1	0	0			UCS	

<i>ID</i>	<i>Address</i>	<i>PP</i>	<i>Potential Dwellings Outstanding</i>	<i>Gain 00-05:</i>	<i>Loss 00-05</i>	<i>Gain 05-06</i>	<i>Loss 05-06</i>	<i>Type</i>	<i>Application Number</i>
530	Beech Corner		2	0	0			UCS	
1635	Khandalla		1	0	0			UCS	
1636	Hughendon		2	0	0			UCS	
1687	Mission Hall, Station Terrace	P	0	1	0			WIND	16614/0
1920	The Malms	P	0	0	0	17		OPB	1476/17
<b>Shedfield</b>									
536	Church Rd		6	0	0			UCS	6733/04
1845	Shirrell Hut Site	P	0	1	0			WIND	12906/02
2034	The Copse	P	1	0	1			OPB	17616/03
2158	Oakridge	P	0	0	0	1	0	OPB	15302/09
2298	The Pines, Pickett Hill	p	0	1	0			WIND	13204/04
<b>Shirrell Heath</b>									
538	Solomons Lane, The Homestead	P	3	0	0			UCS	5534/04
540	Solomons Lane, Westward House		7	0	0			UCS	
541	Hospital Rd, Dayshaw Farm		1	0	0			UCS	
542	Winters Rd		3	0	0			UCS	
543	High Street, The Bungalow		1	0	0			UCS	
544	High Street, Cherydene	p	1	0	0	7	1	UCS	17375/04
545	Twynhams Hill		3	0	0			UCS	
546	Twynhams Hill, Twynham House	P	1	0	0			UCS	14617/03
547	High Street, The Cottage		1	0	0			UCS	
548	High Street, Depot		1	0	0			UCS	
550	High Street, Garage	P	0	7	0			UCS	4398/10
796	Montrose, Solomons Lane	P	0	1	0			UCS	2927/06
1673	High Entropy, Winters Road	P	1	1	0			UCS	2619/05
1767	Highdown, Twynhams Hill	P	0	1	0			REPLACE	15646/01
1805	Hillcrest, Bishops Lane	P	0	1	1			REPLACE	12980/01
1890	1 Prospect Cottages	P	0	2	0			WIND	6741/04
2397	Homelands, High Street	P	1	0	0	0	0	WIND	17125/01
<b>Soberton</b>									
551	Old School House		1	0	0			UCS	

<i>ID</i>	<i>Address</i>	<i>PP</i>	<i>Potential Dwellings Outstanding</i>	<i>Gain 00-05:</i>	<i>Loss 00-05</i>	<i>Gain 05-06</i>	<i>Loss 05-06</i>	<i>Type</i>	<i>Application Number</i>
552	Manor Farm		1	0	0			UCS	
553	Great Down Cottage		1	0	0			UCS	
1663	Down House		2	0	0			UCS	
1664	Down House-Barn		1	0	0			UCS	
1745	The Bungalow, Foster Road	P	0	1	1			REPLACE	2578/01
1748	Fry's Farm, Ingoldfield Lane	P	0	1	0			OPB	649/33
1774	1 and 2 Baytrees Chapel Road	P	0	2	0			REPLACE	16064/0
1868	Ingoldfield House	P	0	1	0			OPB	6941/13
1892	Meon Place Farm	P	0	1	1			OPB	13944/04
1894	Ivy Cottage, Heath Road	P	0	1	0			REPLACE	15626/01
1922	Adj Down House, School Hill	P	0	2	0			WIND	16179/04 and /03
1927	Little Down Cottage, Long Road	P	0	1	1			OPB	17205/0
1928	Adj Orchard House, Kiln Hill	P	0	1	0			OPB	6790/03
1949	Ingoldfield Farm (Not House 1868)	P	1	0	0			OPB	6941/15
2044	Whaysai Ingoldfield Farm	P	1	0	0			OPB	6941/18
2052	Soberton Stud, Pestead Lane	P	0	1	0			OPB	13361/03
2186	Woodside Cottage	P	0	1	1			OPB	18283/01
2187	Keepers Cottage	P	1	0	0			OPB	18033/02
2189	Daisy Cottage	P	0	1	1			OPB	15211/07
2194	The Bowery	P	0	0	0	1	0	OPB	17763/03
2385	Kingfisher Nurseries	P	0	0	0	0	0	REPLACE	3815/14
2390	Tower Farm, Station Road	P	1	0	0	0	0	OPB	00719/05
2416	Webbs Green Farm	P	1	0	0	0	0	OPB	11462/05
<b>Soberton Heath</b>									
557	Glenwood Heath Road	p	1	0	0			UCS	13522/03
558	Rose Mount Heath Road		1	0	0			UCS	
562	Fairways, Forester Road	P	1	0	0			UCS	19400/02
564	Adj 2 Bold Forester Road	P	0	1	0			UCS	16989/1
566	Little Hadham		1	0	0			UCS	
2281	Kommetjie, Chapel Road	p	2	0	0			WIND	10032/05

<i>ID</i>	<i>Address</i>	<i>PP</i>	<i>Potential Dwellings Outstanding</i>	<i>Gain 00-05:</i>	<i>Loss 00-05</i>	<i>Gain 05-06</i>	<i>Loss 05-06</i>	<i>Type</i>	<i>Application Number</i>
2282	Russett, Heath Road	p	0	0	0	1	0	WIND	6368/01
2384	Summymead, Forester Road	P	2	0	0	0	0	WIND	7526/03
2470	Bold forester	P	1	0	0	0	0	WIND	5475/12
<b>South Wonston</b>									
568	Downlands Way		4	0	0			UCS	
569	Downlands Way		2	0	0			UCS	
570	Groves Close		3	0	0			UCS	
571	Downs Rd		1	0	0			UCS	
572	Downs Rd		2	0	0			UCS	
573	Lower Rd		25	0	0			UCS	
574	Downs Rd		2	0	0			UCS	
1622	Rear of the Bungalow	P	0	1	0			UCS	10904/03
1623	Old Post Office Downs Rd	P	0	6	0			UCS	9790/07
1698	Bellevue, Chestnut Road	P	0	1	1			OPB	14803/4
1852	Ruby Cottage, Alresford Drove	P	0	0	0	1	1	REPLACE	17464/3
2092	24 Downs Road	P	0	4	1			WIND	3437/4
2093	100 Downs Road	P	0	1	0			WIND	2864/4 2846/8
2107	The Gables, 9 Burns Close	P	1	0	0			WIND	5881/03
2108	Upper Norton Farm	P	0	1	0			OPB	7472/09
2129	Waller's Ash Farm	P	1	0	0			OPB	17700/0
2372	Land to the north of Goldfinch Way	P	10	0	0	0	0	WIND	13174/02
<b>Southdown</b>									
586	Sparrowgrove	P	1	0	0			UCS	06362/01
587	Chinook Lodge		1	0	0			UCS	
588	Ty Gwyn	P	1	0	0			UCS	1686/03
589	Iolanda, Southdown Rd		1	0	0			UCS	
590	The Downs House, Southdown Rd		1	0	0			UCS	
592	Southgate, Cross Way		1	0	0			UCS	
593	Overcross House		1	0	0			UCS	
594	Chelidon		1	0	0			UCS	
596	4 Otterbourne Rd		1	0	0			UCS	
597	Little Ropers		1	0	0			UCS	



<i>ID</i>	<i>Address</i>	<i>PP</i>	<i>Potential Dwellings Outstanding</i>	<i>Gain 00-05:</i>	<i>Loss 00-05</i>	<i>Gain 05-06</i>	<i>Loss 05-06</i>	<i>Type</i>	<i>Application Number</i>
599	Mariners		1	0	0			UCS	
600	Greenwood Cottage		1	0	0			UCS	
601	Highcroft		1	0	0			UCS	
603	Wildwood		1	0	0			UCS	
604	Southdown Cottage		1	0	0			UCS	
605	Laurel Cottage		1	0	0			UCS	
606	Circada		1	0	0			UCS	
607	Lynstead		1	0	0			UCS	
608	Green Cottage		1	0	0			UCS	
613	Southdown Grange		1	0	0			UCS	
1674	Langdale, Fairfield Road	P	0	1	0			UCS	16038/0
1997	Wychwood, Highways Road	P	0	1	0			WIND	14400/03
2079	Adj Alswitha	P	1	0	0			WIND	18032/02
2222	Mountain Ash Tilden Road	P	22	0	1	5		WIND	2540/03
2227	Silkstead Cottage, Otterbourne rds	P	1	0	0			WIND	18944/0
2369	BALLAKITCH & MERRIES LAND TO REAR OF HIGHWAYS ROAD	P	22	0	0	0	0	WIND	18023/02
2462	Ballakitch, Highways Road	P	0	0	0	0	0	REPLACE	18260/0

### Southwick

614	High Street		6	0	0			UCS	
615	High Street		1	0	0			UCS	
2286	1-6 Norton Close	p	4	0	0			WIND	18418/01

### Sparsholt

620	Land adj Meadowbank		1	0	0			UCS	
621			1	0	0			UCS	
624			1	0	0			UCS	
632			2	0	0			UCS	
1679	Sparsholt Manor	P	1	0	0			OPB	14976/04
1854	Ball Down Farm	P	0	1	0			OPB	14051/03
2071	Wood Cottage	P	0	0	0	1	0	REPLACE	15700/3
2072	Lambourne Close, Sparsholt	P	0	1	0			WIND	18600/0
2223	Northwood Farm House	p	0	0	0			REPLACE	282/05

<i>ID</i>	<i>Address</i>	<i>PP</i>	<i>Potential Dwellings Outstanding</i>	<i>Gain 00-05:</i>	<i>Loss 00-05</i>	<i>Gain 05-06</i>	<i>Loss 05-06</i>	<i>Type</i>	<i>Application Number</i>
<b>Stockbridge</b>									
1815	Pond Cottage, Heath Road	P	1	0	0			OPB	17128
<b>Stoke Charity</b>									
1895	Michaels Lodge	P	0	1	1			REPLACE	16169/01
2130	Norsebury Farm	P	2	0	0			OPB	14237/09
<b>Sutton Scotney</b>									
635	Stockbridge Rd		3	0	0			UCS	
640	Stockbridge Rd, The Cobbles		8	0	0			UCS	
641	Pigeonhouse Yard	P	0	19	0			UCS	4789/01 4789/02 4789/04
645	Garden rear of Taylors Garage		5	0	0			UCS	
646	Taylor Garage/Bus Depot		9	0	0			UCS	
652	Oxford Rd		1	0	0			UCS	
653	Witts Cottage		1	0	0			UCS	
655	A30		2	0	0			UCS	
656	A30		2	0	0			UCS	
657	Gratton Close		1	0	0			UCS	
658	Gratton Close		1	0	0			UCS	
1611	Sutton Scotney Caravan Park	P	2	0	0	3	30	UCS	7157/02 & 7157/03
1627	Fernelea	P	1	1	0			UCS	16381/02
1709	Upper Cranbourne Farm	P	0	1	0			OPB	2201/06
1790	Sutton Scotney Caravan Park	P	6	1	0			WIND	2317/05
1952	Chapel Lodge Stockbridge Road	P	0	0	0			WIND	9773/05
2299	St Annes, Stockbridge road	p	0	1	0			WIND	4453/09
2357	Sutton Park	p	5	0	0	27	0	WIND	17491/02
2391	1 the Avenue, Winchester Hill	P	2	0	0	0	0	WIND	03590/12
2465	On Shore Wonston Road	P	3	0	0	0	0	WIND	00179/09
<b>Swanmore</b>									
662	Swanmore Rd, Green Brae		1	0	0			UCS	
663	Swanmore Rd, Collies		1	0	0			UCS	
666	Ivydene, Lower Chase Rd		1	0	0			UCS	

<i>ID</i>	<i>Address</i>	<i>PP</i>	<i>Potential Dwellings Outstanding</i>	<i>Gain 00-05:</i>	<i>Loss 00-05</i>	<i>Gain 05-06</i>	<i>Loss 05-06</i>	<i>Type</i>	<i>Application Number</i>
668	Field Farm		2	0	0			UCS	
669	Broad Lane, Gwenda		1	0	0			UCS	
672	New Rd	P	0	4	0			UCS	18500/02
676	Spring lane		1	0	0			UCS	
677	Winsford Cottage, Chapel Rd		1	0	0			UCS	
820	Coronel	P	0	1	0			UCS	5854/04
827	Rosedean/Dereks Workshop	P	0	1	0			UCS	3263/03
1619	Byways	P	0	2	0			UCS	14118/03
1620	South of Spring Lane	P	0	24	0			UCS	1074/10
1621	The Bungalow Spring Lane	P	0	4	1			UCS	15559/03
1648	Spring Lane		4	0	0			UCS	
1659	rear of Blanchards, Chapel Lane		1	0	0			UCS	
1675	Dell Cottage, Hampton Hill	P	0	1	0			UCS	6958/04
1734	Adj Sunnybank, Vicarage Lane	P	0	1	0			WIND	16811/0
1768	Bosywn, Chapel Road	P	0	1	0			WIND	13839/01
1769	Hill Cross Rise, Droxford Road	P	0	2	0			OPB	16036/0
1808	David House and Bernard House	P	0	0	0			REPLACE	7136/03
1823	1 Dairy Cottages	P	1	0	0			OPB	6895/02
1838	Bernard House, New Road	P	0	1	0			WIND	7129/03
1840	Hill Grove Farm	P	0	3	0			OPB	1121/01
1860	The Walled Garden	P	0	1	0			OPB	1452/03
1869	Swanmore Park Farm	P	1	3	1			OPB	6862/07 and /19
1883	Upperhill Farm, Droxford Road	P	0	1	0			OPB	7931/03
1917	Binghams, Holywell	P	0	1	0			OPB	3221/11
2039	Adj 1 Spring Vale	P	0	2	0			WIND	18153/0
2055	Beaulieu, Forest Road	P	0	2	1			OPB	2736/10
2169	Beaulieu	P	0	0	0			OPB	2736/15
2170	Leacock House	P	0	1	0			WIND	12981/05
2171	April Cottage	P	0	0	0	1	0	WIND	16542/03
2172	Oak Tree, Vicarage Lane	P	2	0	0			WIND	6356/06
2173	Linden Lea	P	1	0	0			WIND	19119/0

<i>ID</i>	<i>Address</i>	<i>PP</i>	<i>Potential Dwellings Outstanding</i>	<i>Gain 00-05:</i>	<i>Loss 00-05</i>	<i>Gain 05-06</i>	<i>Loss 05-06</i>	<i>Type</i>	<i>Application Number</i>
2175	South Lodge	P	0	0	0	1	0	OPB	4347/04
2212	Inglenook cottage	P	0	2	2			REPLACE	847/06
2270	Springfield, Hill Pound	P	0	0	0	1	1	REPLACE	11947/04
2271	Longridge Farm	p	0	0	0			REPLACE	3291/04
2272	1 Donigers Close	p	1	0	0			WIND	5219/04
2344	Fortunes, Vicarage Lane	p	2	0	0	2	0	WIND	04903/05
2412	Pavilion Park Farm	P	1	0	0	0	0	OPB	11666/02
2446	Laurel Cottage, Chapel Road	P	2	0	0	0	0	WIND	4087/06

### Swarranton

1986	Fieldhead	P	0	1	1			OPB	406/05
------	-----------	---	---	---	---	--	--	-----	--------

### Tichborne

2208	New White Cottages	P	0	2	1			OPB	158160
------	--------------------	---	---	---	---	--	--	-----	--------

### Titchfield

1975	Meon Croft, Iron Mill Lane	P	0	1	1			OPB	17866/0
2152	Ashlyn Farm, Fontley Road	P	0	0	0			OPB	18976/01
2399	Moors Hill Farm	P	0	0	0	0	0	REPLACE	6624/01
2439	Qu'appelle, Lee Ground	P	0	0	0	0	0	REPLACE	11201/03

### Twyford

683	Newton Rd		4	0	0			UCS	
684	Newton Rd		2	0	0			UCS	
686	The Bungalow		1	0	0			UCS	
687	Appleridge		1	0	0			UCS	
689	Bourne Lane, Bourne Close		1	0	0			UCS	
692	The Bourne		4	0	0			UCS	
697	Elms House (REMOVE)		2	0	0			UCS	
699	Queens Street		4	0	0			UCS	
701	High Street		1	0	0			UCS	
702	Highland Ave	P	0	4	0			UCS	11719/04
703	The Mount, Roman Rd		1	0	0			UCS	
704	Twyford Antiques	P	0	2	0			UCS	2799/03
821	Adj Tripps End, Searles Hill	P	0	0	0	1		UCS	10943/03
1630	Fire Station		3	0	0			UCS	

<i>ID</i>	<i>Address</i>	<i>PP</i>	<i>Potential Dwellings Outstanding</i>	<i>Gain 00-05:</i>	<i>Loss 00-05</i>	<i>Gain 05-06</i>	<i>Loss 05-06</i>	<i>Type</i>	<i>Application Number</i>
1631	Adj Old Laundry Site, High Street	P	0	2	0			UCS	4719/03
1632	Northington Brewers Lane		2	0	0			UCS	
1758	Adj Beech Croft, Bournefields	P	0	0	0	6	0	WIND	9262/05 (9262/02)
1791	Caxton, Highbridge Road	P	0	1	1			REPLACE	15730
1798	Twyford School	P	1	0	1			OPB	4682/31
1802	Chalcroft, Roman Road	P	0	1	1			REPLACE	16942
1829	1 Dolphin Hill	P	0	0	1			WIND	17277
1872	Sycamore House, Finches Lane	P	0	2	1			WIND	13708/01
1900	Keepers Cottage, Watley Lane	P	0	1	0			REPLACE	4472/05
1908	18-19 High Street	P	0	0	1			WIND	9657/02
1953	3 Finches Lane	P	0	1	1			REPLACE	12539/05
2110	Land south The Hermitage	P	1	0	0			OPB	13658/07
2111	Land east The Hermitage	P	1	0	0			OPB	13658/08
2112	Littlebourne, Hazley Road	P	0	1	1			OPB	18209/0
2113	Twyford Stores, High Street	P	-1	0	0			WIND	16469/04
2114	Adj Beech Coft	P	3	0	0			WIND	9262/04 (see also 1758 for pp for 2 other dwellings)
2115	Northfield Cottages	P	2	0	0	2	0	WIND	1091/21
2116	Adj 15 Shipley Road	P	0	0	0	1	0	WIND	18498
2117	Adj Beech Croft (to the east)	P	0	0	0			WIND	9262/03 - see site 1758 which supercedes this application.
2118	North of Northfield Cottages	P	0	6	0			OPB	1091/22
2240	Beechcroft, Bournefields	p	0	0	0	1	1	REPLACE	19148/0
2393	Northfield Farm Cottages	P	3	0	0	0	0	WIND	01091/29
<b>Twyford Moors</b>									
2061	Springfield, Woodlands Drove	P	1	0	1			OPB	1529/04
<b>Upham</b>									
710	Ash Lacey	P	0	2	1			UCS	16610/0

<i>ID</i>	<i>Address</i>	<i>PP</i>	<i>Potential Dwellings Outstanding</i>	<i>Gain 00-05:</i>	<i>Loss 00-05</i>	<i>Gain 05-06</i>	<i>Loss 05-06</i>	<i>Type</i>	<i>Application Number</i>
711	1 Dagwell Cottage		1	0	0			UCS	
1652	adj The Old Fir Tree		1	0	0			UCS	
1723	Church Height, Shoe Lane	P	0	1	1			REPLACE	16314/0
2260	Pondside	p	0	0	0			REPLACE	9323/02
2265	Woodcote Farm, Woodcote Lane	p	1	0	0			OPB	3834/04
2360	Upham Farm, Upham Street	p	0	0	0	1	0	OPB	12506/05

### Waltham Chase

714	Rosehill Bungalow		2	0	0			UCS	
717	Folemoor, Little Bull Lane		1	0	0			UCS	
722	Rosemary, Clubhouse Lane	P	0	2	1			UCS	15887/03
723	Oakhill Cottage, Chase Grove		1	0	0			UCS	
728	The Cottage, Provenclose	P	1	0	0			UCS	2067/06
729	r/o Lyons Gate	P	1	0	0			UCS	678/05
730	Branksome House	P	0	2	0			UCS	7448/06
792	Land Adj Dunroami, Winchester Rd	P	0	1	0			UCS	15849/01
793	The Coach House, Sandy Lane.	P	0	2	0			UCS	3938/07
794	Land off Ashley Gardens	P	0	2	0			UCS	15887/0
1731	Forest Farm	P	0	1	0			OPB	8673/10
1832	Glebe Farm, Curdridge Lane	P	1	0	1	3	0	OPB	16380/03 and /04 and /07
1943	The Bungalow, Clewers Lane	P	0	1	1			OPB	12365/05
1951	Woodlands, Clewers Lane	P	0	0	0	1		OPB	5673/03
2035	Grange Buildings Waltham Chase	P	0	3	0			WIND	6431/08
2165	Fernhurst	P	0	0	0			OPB	5851/05 (outline)
2213	Forest Farm	P	0	2	0			OPB	8673/07 & /09
2268	18 Ashley Gardens	p	0	0	0	1	0	WIND	18788/0
2269	Fir Tree Cottage, Lower Chase Road	p	0	0	0	1	1	REPLACE	19067/0
2303	red roof, Winchester road	p	1	0	0			WIND	17489/03
2338	The Fosse, Clewers Lane	p	3	0	0	0	1	WIND	19006/02

<i>ID</i>	<i>Address</i>	<i>PP</i>	<i>Potential Dwellings Outstanding</i>	<i>Gain 00-05:</i>	<i>Loss 00-05</i>	<i>Gain 05 -06</i>	<i>Loss 05- 06</i>	<i>Type</i>	<i>Application Number</i>
2422	Karrissimo, Winchester Road	P	1	0	0	0	0	WIND	4242/07
<b>Warnford</b>									
1751	Manor Farm	P	0	1	0			OPB	14725/03
1830	Wheely Down House	P	0	1	0			OPB	7535/02
1871	The Walled Garden	P	1	0	0			OPB	7382/04
1902	The Old Hayloft, Hayden Lane	P	0	1	0			OPB	9251/05
1969	Wheely Down Lodge	P	1	0	0			OPB	5631/10
2207	Kiln Copse Farm	P	0	1	0			OPB	13391/11
2209	3&4 Coronation Cottages	P	0	2	1			OPB	17545/01
2288	Lower Peake Peake, New Road	p	0	0	0	1	0	OPB	13039/03
<b>Waterlooville</b>									
2206	Woodside House	P	0	1	0			OPB	1469/19
2335	5 Park Road	p		0	0	2	1	WIND	18828/02
<b>West Meon</b>									
732	Headon View		1	0	0			UCS	
735	Hillview		1	0	0			UCS	
744	Meadow House		4	0	0			UCS	
745	Old Coach House		1	0	0			UCS	
788	rear of Edwina Cottage, Lynch Lane	P	1	0	0			UCS	2532/05
1641	Headon View		1	0	0			UCS	
1642	Wolverton	P	0	0	0	4	0	UCS	12050/05
1672	The Coal Yard	P	4	0	0			UCS	13379/07
1755	Westbury Manor Farm	P	0	1	0			OPB	9581/07 (was 9581/06)
1841	Beaconsfield	P	0	1	0			WIND	10164/02
1987	The Baechus	P	0	2	0			WIND	7807/06
2011	Lowlands Farm	P	0	0	0			OPB	778/22
2020	Berwyn Cottage	P	0	1	1			OPB	6664/07
2291	Hall farm, East End	p	0	0	0			REPLACE	18483/02
2347	The Stables, Riversdown Road	p		0	0	1	0	OPB	00778/25
2445	Court Farm, Lippen Lane	P	2	0	0	0	0	OPB	11268/02
<b>West Stratton</b>									
1906	West Stratton Farm Buildings	P	0	2	0			OPB	8228/01

<i>ID</i>	<i>Address</i>	<i>PP</i>	<i>Potential Dwellings Outstanding</i>	<i>Gain 00-05:</i>	<i>Loss 00-05</i>	<i>Gain 05-06</i>	<i>Loss 05-06</i>	<i>Type</i>	<i>Application Number</i>
2151	Parkhill Farm buildings	P	7	0	0			OPB	6848/04
<b>Weston</b>									
1968	Weston Farm Barns	P	2	0	0			OPB	15592/03
<b>Weston Colley</b>									
2137	Mulberry Barn	P	0	1	0	1	0	OPB	15592/05. 15592/06
<b>Whiteley</b>									
823	Adj Springfields, Lee Ground	P	0	1	0			OPB	10612/06
824	Plots 1, 2 adj five acres	P	0	3	0			OPB	15021/04 15021/03
825	Silver Trees, Lady Betty Drive	P	0	3	1			OPB	4280/03
1760	Timbers, Lee Ground	P	0	1	1			REPLACE	16656/01
1783	Land at Hill Coppice	P	2	60	0			ALLOCATIO N	11458/06
1847	Land at Whiteley Farm	P	0	108	0			ALLOCATIO N	11433/31 + remaning
1980	Park Farm, Whiteley Lane	P	0	0	1			OPB	5252/12
2068	Whiteley Farm	P	65	220	0	45	0	ALLOCATIO N	11433/52 and /53 and /56/ and 61
2069	Land off Whiteley Way	P	0	1	0			ALLOCATIO N	11433/54
<b>Wickham</b>									
751	The Square		1	0	0			UCS	
752	The Square		1	0	0			UCS	
753	The Square, Havelock House		3	0	0			UCS	
754	The Square, Eastbrook House		2	0	0			UCS	
755	Buddens Rd		3	0	0			UCS	
756	Buddens Rd	P	2	0	0			UCS	18219/01
757	Buddens Rd-corner	P	0	3	0			UCS	5933/03
760	Winchester Rd		2	0	0			UCS	
761	Winchester Rd		2	0	0			UCS	
766	Mayles Lane		4	0	0			UCS	
768	Mayles Lane		8	0	0			UCS	
776	Station Close		6	0	0			UCS	
790	Southbrook Mayles Lane	P	0	4	0			UCS	447/01
1607	The Square		3	0	0			UCS	



<i>ID</i>	<i>Address</i>	<i>PP</i>	<i>Potential Dwellings Outstanding</i>	<i>Gain 00-05:</i>	<i>Loss 00-05</i>	<i>Gain 05-06</i>	<i>Loss 05-06</i>	<i>Type</i>	<i>Application Number</i>
1633	Former Bakery Station Road	P	0	12	1			UCS	12932/03
1644	Land adj Mayles Lane	P	0	4	0			UCS	1393/14
1733	3 The Square	P	0	2	1			WIND	4203/01
1766	Bridge House, Bridge Street	P	0	1	0	1	0	WIND	13493/04 13493/08
1861	Chantry Cottage	P	1	0	1			REPLACE	15016/01
1889	Mount Pleasant, Frith Lane	P	0	1	0			OPB	6254/09
1907	Quob Farm, Titchfield Lane	P	0	1	0			OPB	8273/05
1930	16 Elizabeth Road	P	0	0	0	1	0	WIND	16436/01
1972	Adj Merrilees Fareham Road	P	1	0	0			WIND	3839/01
1996	Park Cottages	P	0	0	0			OPB	17953/0 (outline)
2005	Oakridge, Biddenfield Lane	P	1	0	0			OPB	15302/08
2023	White Cottage Farm	P	0	0	1	1		OPB	63/03
2167	Church View, School Road	P	0	4	1			WIND	13782/02
2168	Bridge House	P	0	0	0			WIND	13493/07 (loss of previous change of use 1766)
2211	Ivydene, Springles Lane	P	0	1	0			OPB	4952/02
2318	Meonpool, Tangfield Park	p	1	0	0			WIND	5356/10
2333	Mill Lane/Dickson Park	p	0	0	0	12	0	OPB	19038/0
2366	The Lower House, Winchester Road	P	22	0	0	0	0	WIND	15669/08
2395	13 Scool Road	P	1	0	0	0	0	WIND	07440/02
2407	Beechleigh, Southwick Road	P	0	0	0	0	0	REPIACE	18290/04
2414	Oaklea, Titchfield Lane	P	0	0	0	0	0	REPLACE	19704
2444	Land at Wickham Holt, Winchester Road	P	4	0	0	0	0	WIND	4807/06
<b>Winchester</b>									
2075	Orillia, Romsey Road	P	0	0	0			OPB	2597/17
<b>Wonston</b>									
1950	Whitegates	P	0	0	1	1		OPB	17272/01
2442	Little Pitt, wonston Road	P	0	0	0	0	0	REPLACE	18719/04

<i>ID</i>	<i>Address</i>	<i>PP</i>	<i>Potential Dwellings Outstanding</i>	<i>Gain 00-05:</i>	<i>Loss 00-05</i>	<i>Gain 05 -06</i>	<i>Loss 05- 06</i>	<i>Type</i>	<i>Application Number</i>
<b>Woodmancott</b>									
1730	Hill Crest	P	0	1	1			REPLACE	16723/0
1763	Much Hazel	P	0	1	0			REPLACE	2543/07
<b><i>District Subtotal</i></b>			<b>1436</b>	<b>1876</b>	<b>175</b>	<b>344</b>	<b>70</b>		

### Maps of Urban Capacity Sites, sites with planning permission, residential allocations and completed sites in Winchester District.







Note:

The appendix shows the location of the remaining urban capacity sites considered 'good opportunities' from the Urban Capacity Study 2001 in red, sites where planning permission has been granted for residential development in yellow, land allocated for residential development in the Winchester District Local Plan in blue, and finally housing completions within the District since April 2000 highlighted in green.

The maps are an update of those contained within the Annual Monitoring Report no. 1. Future Annual Monitoring Reports will continue to update the maps on an annual basis illustrating the quantity and geographical trends in residential development across the District.

The sites can be identified by a unique ID number that can be cross-referenced to the schedule above. Generally the sites have been drawn according to the existing property boundaries as defined on the Ordnance Survey maps or as defined through a planning permission or allocation. Where a mixed-use site has been granted planning permission, only the area to be developed for housing has been identified on the map,

#### Key

-  UCS (2001) sites without planning permission
-  Sites with planning permission within the built up area
-  Sites completed within the built up area
-  Sites allocated for residential development in the adopted Local Plan (1998)
-  H.2 Policy boundary
-  H.3 Development frontage