



**DRAFT PORTFOLIO HOLDER DECISION NOTICE**

**PROPOSED INDIVIDUAL DECISION BY THE PORTFOLIO HOLDER FOR BUILT ENVIRONMENT**

**TOPIC – TRAFFIC REGULATION ORDER – COLLEGE WALK AND WHARF HILL, WINCHESTER**

**PROCEDURAL INFORMATION**

The Access to Information Procedure Rules – Part 4, Section 22 of the Council's Constitution provides for a decision to be made by an individual member of Cabinet.

In accordance with the Procedure Rules, the Chief Operating Officer, the Chief Executive and the Chief Finance Officer are consulted together with Chairman and Vice Chairman of The Overview and Scrutiny Committee and any other relevant overview and scrutiny committee. In addition, all Members are notified.

If five or more Members from those informed so request, the Leader may require the matter to be referred to Cabinet for determination.

**If you wish to make representation on this proposed Decision please contact the relevant Portfolio Holder and the following Democratic Services Officer by 5.00pm on Thursday 23 January 2014.**

**Contact Officers:**

**Case Officer:** Neville Crisp – Traffic Engineer. Tel: 01962 848484. Email: ncrisp@winchester.gov.uk

**Democratic Services Officer:** Hannah Ayling – Democratic Services Officer. Tel: 01962 848438. Email: hayling@winchester.gov.uk

**SUMMARY**

- Due to the existing advisory disabled badge holder parking bays in Wharf Hill, Winchester (adjacent to Granville Place) not being observed by non-badge holders the residents have asked for these bays to be made enforceable. The Council has received requests for additional residents permit parking to be introduced locally and changing the advisory disabled bays to enforceable ones will only compound this shortage.
- It was suggested that the existing 2 hour limited waiting bays in College Walk should be changed to permit holders only, but Members felt this would have a detrimental impact on the amenity they offer to casual users of the immediate

area and for visitors to the College and Pilgrims School. It was therefore proposed that the restrictions on these bays remain 2 hours limited waiting but the overall time be extended to '8am to 10pm' to offer better availability to residents overall.

- In addition to the above changes further investigation was undertaken and two locations identified where additional parking bays could be introduced in Wharf Hill where parking occurs outside the current restricted hours. These bays are proposed to be for permit holders only between 8am and 10pm.
- The proposed changes were advertised on 13<sup>th</sup> November 2013. Notices were posted on street in the immediate vicinity of the proposed changes, published in the Mid Hants Observer, placed on the Council's website and held on deposit in the City Office reception.
- The proposal is in keeping with the Corporate Priorities in its attempt to improve traffic management, road safety and the environment.
- Only one response was received commenting on the proposal, which was in support of the changes.
- The cost of implementing the proposal is funded through the Traffic Management Agency Agreement with Hampshire County Council. There will be no discernible additional enforcement costs.
- Copy of the plan showing the location and extent of the proposal is attached (Appendix 1).
- Copy of proposed schedule and statement of reasons is attached (Appendix 2).
- Copy of the proposal notice is attached (Appendix 3).
- Copy of the advertised order is attached (Appendix 4).

### **PROPOSED DECISION**

1. That restrictions be introduced as detailed in the attached schedule (Appendix 2).
2. That the Head of Legal Services be authorised to make the necessary order.

### **REASON FOR THE PROPOSED DECISION AND OTHER ALTERNATIVE OPTIONS CONSIDERED AND REJECTED**

See Summary.

**RESOURCE IMPLICATIONS:**

- The cost of advertising and implementing the traffic regulation order is covered by the Traffic Management agreement with Hampshire County Council.
- No discernable increase in enforcement resources or costs is anticipated.

**CONSULTATION UNDERTAKEN ON THE PROPOSED DECISION**

- Requests for consent to proceed to formal advertisement was sent to all local Ward Members, County Councillor, Police and WCC Parking Office Manager and duly confirmed.
- Proposal notices were posted on street in the immediate vicinity of the proposed changes, published in the Mid Hants Observer, placed on the Council's website and held on deposit in the City Office reception.

**FURTHER ALTERNATIVE OPTIONS CONSIDERED AND REJECTED FOLLOWING PUBLICATION OF THE DRAFT PORTFOLIO HOLDER DECISION NOTICE**

N/A

**DECLARATION OF INTERESTS BY THE DECISION MAKER OR A MEMBER OR OFFICER CONSULTED**

N/A

**DISPENSATION GRANTED BY THE STANDARDS COMMITTEE**

N/A

Approved by: (signature)

Date of Decision

Councillor Weston – Portfolio Holder for Built Environment

**EXISTING PARKING RESTRICTIONS**

Disabled badge holders only.

Permit holders only  
 8am-6pm Mon-Sat.

2 hours limited waiting with permit holders exemption 8am-6pm Mon-Sat.

**PROPOSED PARKING RESTRICTIONS**

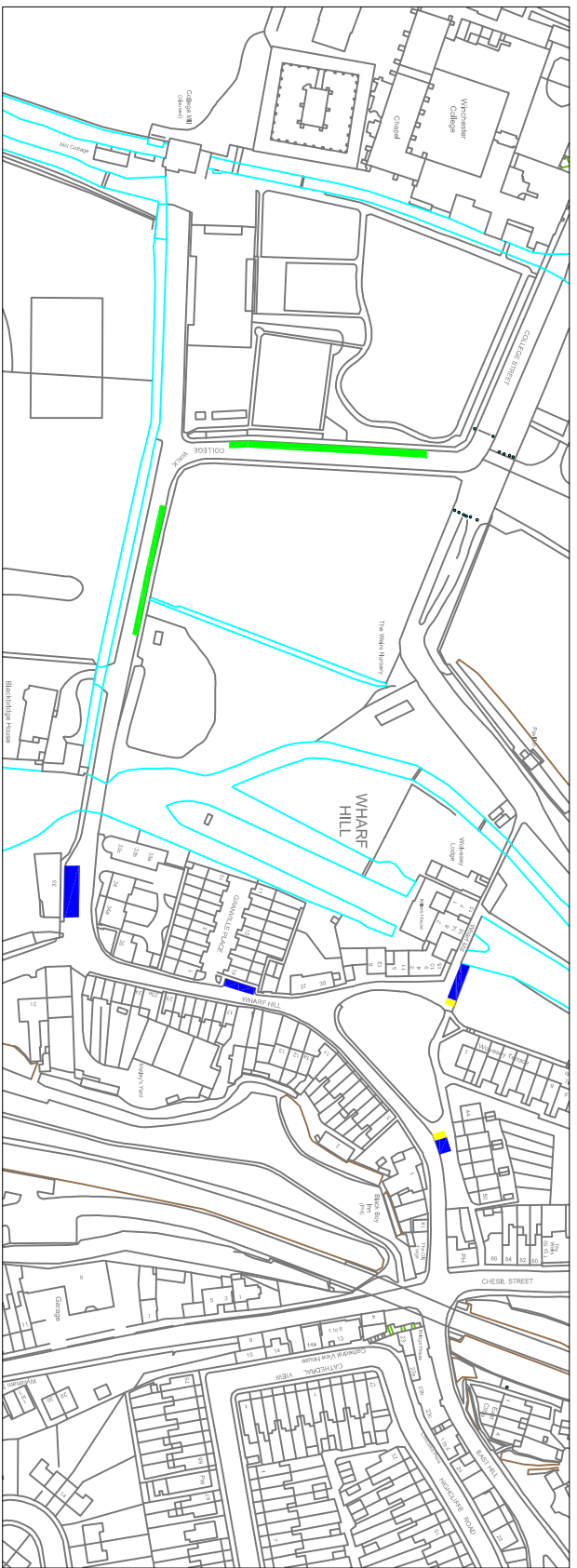
New Disabled badge holders only.

New Permit holders only  
 8am-10pm Mon-Sat.

New 2 hours limited waiting with permit holders exemption 8am-10pm Mon-Sat.

Key	Description	DRG	Drawn
-----	-------------	-----	-------

**EXISTING RESTRICTIONS**



**Winchester**  
 City Council

**OPERATIONS GROUP**  
 ACCESS & INFRASTRUCTURE  
 City Offices  
 Colebrook Street  
 Winchester  
 SO23 9LU



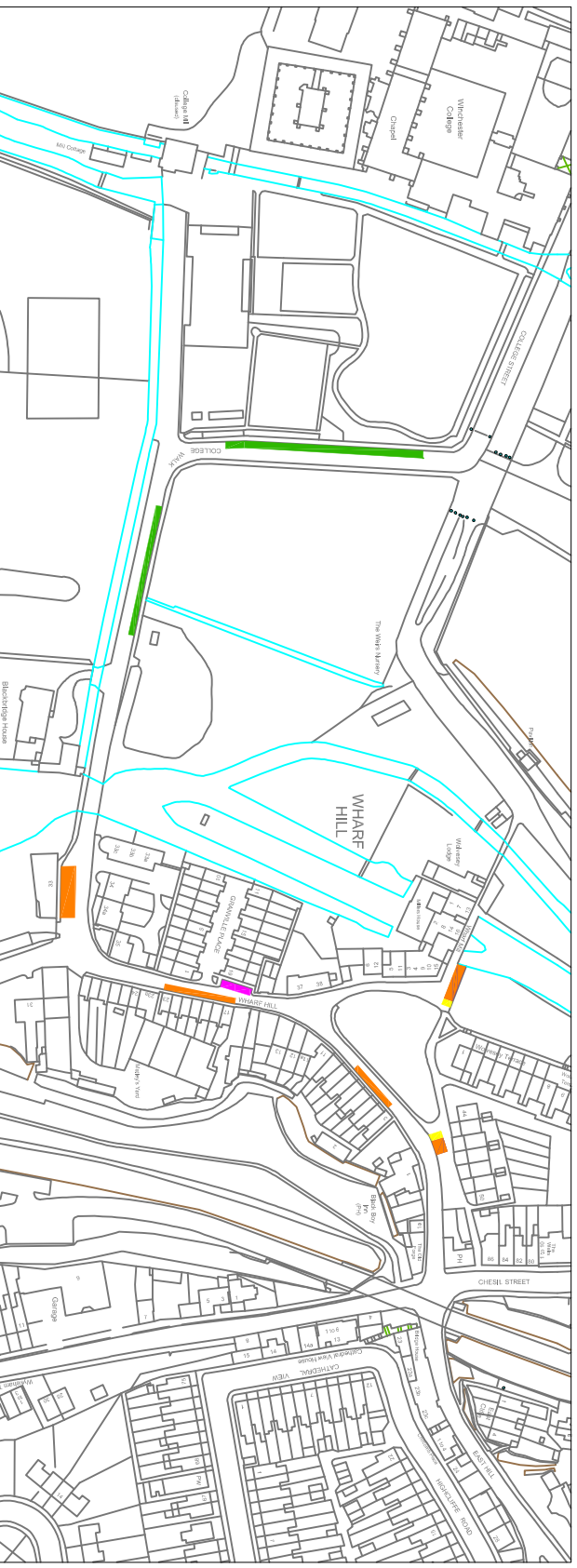
Project:  
**TRAFFIC ORDERS PERMANENT**

Title:  
**PROPOSED CHANGES TO PARKING RESTRICTIONS**

**WHARF HILL AREA, WINCHESTER**

Scale: NTS	Date: 16/10/13
Drawn: NYC	Checked:
DRG. No. 810402/164/003	Status:

**PROPOSED RESTRICTIONS**



**PROPOSED VARIATION TO**

HAMPSHIRE COUNTY COUNCIL

ROAD TRAFFIC REGULATION ACT 1984

THE HAMPSHIRE (VARIOUS ROADS, WINCHESTER)  
(PARKING PLACES AND RESTRICTION OF WAITING)  
(CONTROLLED ZONE) (CONSOLIDATION) ORDER 2010

**STATEMENT OF REASONS FOR REVISION**

On traffic management grounds to control parking.

**EXISTING ITEMS TO BE DELETED**SCHEDULE 1 Pt IIPermit Holders Only 8:00am to 6:00pm Monday to Saturday

<u>Road Name</u>	<u>Side</u>	<u>Description</u>	<u>Area</u>	<u>Zone</u>
WHARF HILL	WEST	BETWEEN A POINT 106.5 METRES NORTH-EAST OF ITS JUNCTION WITH COLLEGE WALK AND A POINT 118.8 METRES NORTH-EAST OF THAT JUNCTION.	O	W
WHARF HILL	SOUTH	BETWEEN A POINT 7.4 METRES WEST OF ITS JUNCTION WITH DOMUM ROAD AND A POINT 27.6 METRES WEST OF THAT JUNCTION.	O	W

SCHEDULE 1 Pt III2 Hours Limited Waiting with Permit Holders Exemption 8:00am to 6:00pm Monday to Saturday

<u>Road Name</u>	<u>Side</u>	<u>Description</u>	<u>Area</u>	<u>Zone</u>
COLLEGE WALK	NORTH	BETWEEN A POINT 125.5 METRES SOUTH AND EAST OF ITS JUNCTION WITH COLLEGE STREET AND A POINT 117.4 METRES WEST OF ITS JUNCTION WITH WHARF HILL.	O	W
COLLEGE WALK	WEST	BETWEEN A POINT 16.0 METRES SOUTH OF ITS JUNCTION WITH COLLEGE STREET AND A POINT 88.4 METRES SOUTH OF THAT JUNCTION.	O	W

SCHEDULE 1 Pt VIIEchelon Parking Permit Holders Only 8:00am to 6:00pm Monday to Saturday

<u>Road Name</u>	<u>Side</u>	<u>Description</u>	<u>Area</u>	<u>Zone</u>
WHARF HILL SPUR ROAD	NORTH -EAST	BETWEEN A POINT 52.7 METRES NORTH-WEST OF ITS JUNCTION WITH WHARF HILL AND A POINT 66.9 METRES NORTH-WEST OF THAT JUNCTION.	O	W
WHARF HILL	NORTH -WEST	BETWEEN A POINT 47.7 METRES WEST OF ITS JUNCTION WITH CHESIL STREET AND A POINT 52.5 METRES WEST OF THAT JUNCTION.	O	W
WHARF HILL	NORTH -WEST	BETWEEN A POINT 52.5 METRES WEST OF ITS JUNCTION WITH CHESIL STREET AND A POINT 55.5 METRES WEST OF THAT JUNCTION.	O	W

SCHEDULE IINo Waiting At Any Time

<u>Road Name</u>	<u>Side</u>	<u>Description</u>	<u>Area</u>	<u>Zone</u>
------------------	-------------	--------------------	-------------	-------------

<u>Road Name</u>	<u>Side</u>	<u>Description</u>	<u>Area</u>	<u>Zone</u>
WHARF HILL	SOUTH-EAST	BETWEEN A POINT 63.3 METRES NORTH-EAST OF ITS JUNCTION WITH DOMUM ROAD AND ITS JUNCTION WITH BAR END ROAD.	O	W

SCHEDULE V  
No Waiting 8:00am to 6:00pm Monday to Saturday

<u>Road Name</u>	<u>Side</u>	<u>Description</u>	<u>Area</u>	<u>Zone</u>
WHARF HILL	SOUTH	BETWEEN A POINT 7.4 METRES WEST OF ITS JUNCTION WITH DOMUM ROAD AND A POINT 63.3 METRES NORTH-EAST OF THAT JUNCTION.	O	W

**NEW ITEMS**

SCHEDULE 1 Pt V  
Disabled Permit Holders Only

<u>Road Name</u>	<u>Side</u>	<u>Description</u>	<u>Area</u>	<u>Zone</u>
WHARF HILL	WEST	BETWEEN A POINT 106.5 METRES NORTH-EAST OF ITS JUNCTION WITH COLLEGE WALK AND A POINT 118.8 METRES NORTH-EAST OF THAT JUNCTION.	O	W

SCHEDULE 1 Pt X  
Permit Holders Exemption 8:00am to 10:00pm Monday to Saturday

<u>Road Name</u>	<u>Side</u>	<u>Description</u>	<u>Area</u>	<u>Zone</u>
WHARF HILL	SOUTH	BETWEEN A POINT 7.4 METRES WEST OF ITS JUNCTION WITH DOMUM ROAD AND A POINT 27.6 METRES WEST OF THAT JUNCTION.	O	W
WHARF HILL	SOUTH	BETWEEN A POINT 36.6 METRES NORTH-EAST ITS JUNCTION WITH DOMUM ROAD AND A POINT 63.3 METRES NORTH-EAST OF THAT JUNCTION.	O	W
WHARF HILL	SOUTH-EAST	BETWEEN A POINT 115.0 METRES NORTH-EAST ITS JUNCTION WITH DOMUM ROAD AND A POINT 134.5 METRES NORTH-EAST OF THAT JUNCTION.	O	W

SCHEDULE 1 Pt XVIII  
Echelon Parking Permit Holders Only 8:00am to 10:00pm Monday to Saturday

<u>Road Name</u>	<u>Side</u>	<u>Description</u>	<u>Area</u>	<u>Zone</u>
WHARF HILL SPUR ROAD	NORTH -EAST	BETWEEN A POINT 52.7 METRES NORTH-WEST OF ITS JUNCTION WITH WHARF HILL AND A POINT 66.9 METRES NORTH-WEST OF THAT JUNCTION.	O	W
WHARF HILL	NORTH -WEST	BETWEEN A POINT 47.7 METRES WEST OF ITS JUNCTION WITH CHESIL STREET AND A POINT 52.5 METRES WEST OF THAT JUNCTION.	O	W

SCHEDULE 1 Pt XXX  
Echelon Disabled Permit Holders Only

<u>Road Name</u>	<u>Side</u>	<u>Description</u>	<u>Area</u>	<u>Zone</u>
WHARF HILL	NORTH -WEST	BETWEEN A POINT 52.5 METRES WEST OF ITS JUNCTION WITH CHESIL STREET AND A POINT 55.5 METRES WEST OF THAT JUNCTION.	O	W



SCHEDULE 1 Pt NEW2 Hours Limited Waiting with Permit Holders Exemption 8:00am to 10:00pm Monday to Saturday

<u>Road Name</u>	<u>Side</u>	<u>Description</u>	<u>Area</u>	<u>Zone</u>
COLLEGE WALK	NORTH	BETWEEN A POINT 125.5 METRES SOUTH AND EAST OF ITS JUNCTION WITH COLLEGE STREET AND A POINT 117.4 METRES WEST OF ITS JUNCTION WITH WHARF HILL.	O	W
COLLEGE WALK	WEST	BETWEEN A POINT 16.0 METRES SOUTH OF ITS JUNCTION WITH COLLEGE STREET AND A POINT 88.4 METRES SOUTH OF THAT JUNCTION.	O	W

SCHEDULE II  
No Waiting At Any Time

<u>Road Name</u>	<u>Side</u>	<u>Description</u>	<u>Area</u>	<u>Zone</u>
WHARF HILL	SOUTH-EAST	BETWEEN A POINT 63.3 METRES NORTH-EAST OF ITS JUNCTION WITH DOMUM ROAD AND A POINT 115.0 METRES NORTH-EAST OF THAT JUNCTION.	O	W
WHARF HILL	SOUTH-EAST	BETWEEN A POINT 134.5 METRES NORTH-EAST OF ITS JUNCTION WITH DOMUM ROAD AND ITS JUNCTION WITH BAR END ROAD.	O	W

SCHEDULE V  
No Waiting 8:00am to 6:00pm Monday to Saturday

<u>Road Name</u>	<u>Side</u>	<u>Description</u>	<u>Area</u>	<u>Zone</u>
WHARF HILL	SOUTH	BETWEEN A POINT 7.4 METRES WEST OF ITS JUNCTION WITH DOMUM ROAD AND A POINT 36.6 METRES NORTH-EAST OF THAT JUNCTION.	O	W



# Winchester

## City Council

# TRAFFIC REGULATION ORDER

### Notice of Proposals of making of Various Road Traffic Regulation Orders Affecting the District of Winchester City Council

Winchester City Council as agents for Hampshire County Council proposes making the undermentioned road traffic regulation orders:-

#### **The Hampshire (Various Roads Winchester) (Parking Places And Restriction Of Waiting) (Controlled Zone) (Consolidation) Order 2010 (Variation No. 17) Order 2013**

The effect of this order will be to extend permit holder waiting in Wharf Hill and College Walk, Winchester. Details are as follows:-

<u>Road Name</u>	<u>Side</u>	<u>Disabled Permit Holders Only</u>	
		<u>Area</u>	<u>Zone</u>
WHARF HILL	WEST	O	W
<u>Permit Holders Exemption 8:00am to 10:00pm Monday to Saturday</u>			
WHARF HILL	SOUTH	O	W
WHARF HILL	SOUTH-EAST	O	W
<u>2 Hours Limited Waiting with Permit Holders Exemption 8:00am to 10:00pm Monday to Saturday</u>			
COLLEGE WALK	NORTH	O	W
COLLEGE WALK	WEST	O	W
<u>Echelon Parking Permit Holders Only 8:00am to 10:00pm Monday to Saturday</u>			
WHARF HILL SPUR ROAD	NORTH-EAST	O	W
WHARF HILL	NORTH-WEST	O	W
<u>Echelon Disabled Permit Holders Only</u>			
WHARF HILL	NORTH-WEST	O	W
<u>No Waiting At Any Time</u>			
WHARF HILL	SOUTH-EAST	O	W
<u>No Waiting 8:00am to 6:00pm Monday to Saturday</u>			
WHARF HILL	SOUTH	O	W

#### FURTHER DETAILS:

A copy of this notice, the proposed orders, maps showing the location and the effect of the proposals, a statement of reasons may be inspected during usual office hours at the following place:-

- City Offices, Colebrook Street, Winchester, SO23 9LJ

A copy of this notice and plan(s) showing extent of the proposal(s) are available to view online at:

[www.winchester.gov.uk/roads-highways/traffic-regulation-orders](http://www.winchester.gov.uk/roads-highways/traffic-regulation-orders)

**OBJECTIONS AND REPRESENTATIONS:** All objections and other representations in respect of this proposal must state the grounds on which they are made, and be received by 13<sup>th</sup> December 2013.

Objections and representations may be sent to the undersigned by:


- Email to [tro@winchester.gov.uk](mailto:tro@winchester.gov.uk)
- In writing to the undersigned below

H. N. Bone,  
Head of Legal Services  
Winchester City Council  
City Offices  
Colebrook Street  
Winchester  
Hampshire  
SO23 9LJ  
of TRO'S



Scan to view details

currently proposed by



# Winchester

City Council

# TRAFFIC REGULATION ORDER

Dated the 13<sup>th</sup> day of November 2013

H. N. Bone,  
Head of Legal Services  
Winchester City Council  
City Offices  
Colebrook Street  
Winchester  
Hampshire  
SO23 9LJ  
of TRO'S



Scan to view details

WINCHESTER CITY COUNCILROAD TRAFFIC REGULATION ACT 1984THE HAMPSHIRE (VARIOUS ROADS WINCHESTER) (PARKING PLACES AND RESTRICTION OF WAITING) (CONTROLLED ZONE) (CONSOLIDATION) ORDER 2010 (VARIATION NO.17) ORDER 2013

Winchester City Council acting on behalf of Hampshire County Council in exercise of its powers under sections under Sections 1,2 4,32,35,45,46,49,51 and 53 of the Road Traffic Regulation Act 1984 (“ the Act”), as amended by the Road Traffic Regulation (Parking) Act 1986, Part IV of Schedule 9 to the Act , and of all other enabling powers, and after consultation with the Chief Officer of Police in accordance with Part III of Schedule 9 to the Act, hereby makes the following order :-

1. In this order the “Principal Order “ means “The Hampshire (Various Roads Winchester) (Parking Places And Restriction Of Waiting) (Controlled Zone) (Consolidation) Order 2010 as amended.
2. The Principal Order shall have effect in that the items tabulated in Schedule 1 of this Order shall be removed from the Schedule 1 Parts II, III and VII and Schedules II and V(as indicated in the Schedule) of the Principal Order
3. The Principal Order shall have effect in that the items tabulated in Schedule 2 of this Order shall be inserted into Schedule V of the Principal Order
4. The Principal Order shall have effect in that the items tabulated in Schedule 3 of this Order shall be inserted into Schedule 1 Part X of the Principal Order
5. The Principal Order shall have effect in that the items tabulated in Schedule 4 of this Order shall be inserted into Schedule 1 Part XVIII of the Principal Order
6. The Principal Order shall have effect in that the items tabulated in Schedule 5 of this Order shall be inserted into Schedule 1 Part XXX of the Principal Order
7. The Principal Order shall have effect in that the items tabulated in Schedule 6 of this Order shall be inserted into Schedule II of the Principal Order
8. The Principal Order shall have effect in that the items tabulated in Schedule 7 of this Order shall be inserted into Schedule V of the Principal Order
9. The Principal Order shall have effect in that the items tabulated in Schedule 8 of this Order shall be inserted into the Principal Order as new Schedule XXXV
10. This order may be cited as “The Hampshire (Various Roads Winchester) (Parking Places And Restriction Of Waiting) (Controlled Zone) (Consolidation) Order 2010

(Variation No. 17) Order 2013 shall come into operation on the  
2013

PHD545 Appendix 4  
day of

Given this            day of            2013

THE COMMON SEAL OF WINCHESTER    )  
CITY COUNCIL was hereunto affixed    )  
in the presence of :-                        )

### Schedule 1

#### EXISTING ITEMS TO BE DELETED

Items to be deleted from  
SCHEDULE 1 Pt II

Permit Holders Only 8:00am to 6:00pm Monday to Saturday

<u>Road Name</u>	<u>Side</u>	<u>Description</u>	<u>Area</u>	<u>Zone</u>
WHARF HILL	WEST	BETWEEN A POINT 106.5 METRES NORTH-EAST OF ITS JUNCTION WITH COLLEGE WALK AND A POINT 118.8 METRES NORTH-EAST OF THAT JUNCTION.	O	W
WHARF HILL	SOUTH	BETWEEN A POINT 7.4 METRES WEST OF ITS JUNCTION WITH DOMUM ROAD AND A POINT 27.6 METRES WEST OF THAT JUNCTION.	O	W

Items to be deleted from  
SCHEDULE 1 Pt III

2 Hours Limited Waiting with Permit Holders Exemption 8:00am to 6:00pm Monday to Saturday

<u>Road Name</u>	<u>Side</u>	<u>Description</u>	<u>Area</u>	<u>Zone</u>
COLLEGE WALK	NORTH	BETWEEN A POINT 125.5 METRES SOUTH AND EAST OF ITS JUNCTION WITH COLLEGE STREET AND A POINT 117.4 METRES WEST OF ITS JUNCTION WITH WHARF HILL.	O	W
COLLEGE WALK	WEST	BETWEEN A POINT 16.0 METRES SOUTH OF ITS JUNCTION WITH COLLEGE STREET AND A POINT 88.4 METRES SOUTH OF THAT JUNCTION.	O	W

Items to be deleted from  
SCHEDULE 1 Pt VII

Echelon Parking Permit Holders Only 8:00am to 6:00pm Monday to Saturday

<u>Road Name</u>	<u>Side</u>	<u>Description</u>	<u>Area</u>	<u>Zone</u>
------------------	-------------	--------------------	-------------	-------------

<u>Road Name</u>	<u>Side</u>	<u>Description</u>	<u>Area</u>	<u>Zone</u>
WHARF HILL SPUR ROAD	NORTH -EAST	BETWEEN A POINT 52.7 METRES NORTH-WEST OF ITS JUNCTION WITH WHARF HILL AND A POINT 66.9 METRES NORTH-WEST OF THAT JUNCTION.	O	W
WHARF HILL	NORTH -WEST	BETWEEN A POINT 47.7 METRES WEST OF ITS JUNCTION WITH CHESIL STREET AND A POINT 52.5 METRES WEST OF THAT JUNCTION.	O	W
WHARF HILL	NORTH -WEST	BETWEEN A POINT 52.5 METRES WEST OF ITS JUNCTION WITH CHESIL STREET AND A POINT 55.5 METRES WEST OF THAT JUNCTION.	O	W

Items to be deleted from  
SCHEDULE II  
No Waiting At Any Time

<u>Road Name</u>	<u>Side</u>	<u>Description</u>	<u>Area</u>	<u>Zone</u>
WHARF HILL	SOUTH-EAST	BETWEEN A POINT 63.3 METRES NORTH-EAST OF ITS JUNCTION WITH DOMUM ROAD AND ITS JUNCTION WITH BAR END ROAD.	O	W

Items to be deleted from  
SCHEDULE V  
No Waiting 8:00am to 6:00pm Monday to Saturday

<u>Road Name</u>	<u>Side</u>	<u>Description</u>	<u>Area</u>	<u>Zone</u>
WHARF HILL	SOUTH	BETWEEN A POINT 7.4 METRES WEST OF ITS JUNCTION WITH DOMUM ROAD AND A POINT 63.3 METRES NORTH-EAST OF THAT JUNCTION.	O	W

## Schedule 2

items to be inserted into  
SCHEDULE 1 Pt V  
Disabled Permit Holders Only

<u>Road Name</u>	<u>Side</u>	<u>Description</u>	<u>Area</u>	<u>Zone</u>
WHARF HILL	WEST	BETWEEN A POINT 106.5 METRES NORTH-EAST OF ITS JUNCTION WITH COLLEGE WALK AND A POINT 118.8 METRES NORTH-EAST OF THAT JUNCTION.	O	W

## Schedule 3

items to be inserted into  
SCHEDULE 1 Pt X  
Permit Holders Only 8:00am to 10:00pm Monday to Saturday

<u>Road Name</u>	<u>Side</u>	<u>Description</u>	<u>Area</u>	<u>Zone</u>
WHARF HILL	SOUTH	BETWEEN A POINT 7.4 METRES WEST OF ITS JUNCTION WITH DOMUM ROAD AND A POINT 27.6 METRES WEST OF THAT JUNCTION.	O	W
WHARF HILL	SOUTH	BETWEEN A POINT 36.6 METRES NORTH-EAST ITS JUNCTION WITH DOMUM ROAD AND A POINT 63.3 METRES NORTH-EAST OF THAT JUNCTION.	O	W
WHARF HILL	SOUTH-EAST	BETWEEN A POINT 115.0 METRES NORTH-EAST ITS JUNCTION WITH DOMUM ROAD AND A POINT 134.5 METRES NORTH-EAST OF THAT JUNCTION.	O	W

### **Schedule 4**

items to be inserted into  
SCHEDULE 1 Pt XVIII

Echelon Parking Permit Holders Only 8:00am to 10:00pm Monday to Saturday

<u>Road Name</u>	<u>Side</u>	<u>Description</u>	<u>Area</u>	<u>Zone</u>
WHARF HILL SPUR ROAD	NORTH-EAST	BETWEEN A POINT 52.7 METRES NORTH-WEST OF ITS JUNCTION WITH WHARF HILL AND A POINT 66.9 METRES NORTH-WEST OF THAT JUNCTION.	O	W
WHARF HILL	NORTH-WEST	BETWEEN A POINT 47.7 METRES WEST OF ITS JUNCTION WITH CHESIL STREET AND A POINT 52.5 METRES WEST OF THAT JUNCTION.	O	W

### **Schedule 5**

items to be inserted into  
SCHEDULE 1 Pt XXX

Echelon Disabled Permit Holders Only

<u>Road Name</u>	<u>Side</u>	<u>Description</u>	<u>Area</u>	<u>Zone</u>
WHARF HILL	NORTH-WEST	BETWEEN A POINT 52.5 METRES WEST OF ITS JUNCTION WITH CHESIL STREET AND A POINT 55.5 METRES WEST OF THAT JUNCTION.	O	W

### **Schedule 6**

items to be inserted into  
SCHEDULE II  
No Waiting At Any Time

<u>Road Name</u>	<u>Side</u>	<u>Description</u>	<u>Area</u>	<u>Zone</u>
WHARF HILL	SOUTH-EAST	BETWEEN A POINT 63.3 METRES NORTH-EAST OF ITS JUNCTION WITH DOMUM ROAD AND A	O	W

<u>Road Name</u>	<u>Side</u>	<u>Description</u>
		POINT 115.0 METRES NORTH-EAST OF THAT JUNCTION.
WHARF HILL	SOUTH-EAST	BETWEEN A POINT 134.5 METRES NORTH-EAST OF ITS JUNCTION WITH DOMUM ROAD AND ITS JUNCTION WITH BAR END ROAD.

O      W

### **Schedule 7**

items to be inserted into  
SCHEDULE V

No Waiting 8:00am to 6:00pm Monday to Saturday

<u>Road Name</u>	<u>Side</u>	<u>Description</u>	<u>Area</u>	<u>Zone</u>
WHARF HILL	SOUTH	BETWEEN A POINT 7.4 METRES WEST OF ITS JUNCTION WITH DOMUM ROAD AND A POINT 36.6 METRES NORTH-EAST OF THAT JUNCTION.	O	W

### **Schedule 8**

items to be inserted as new  
SCHEDULE XXXV

2 Hours Limited Waiting with Permit Holders Exemption 8:00am to 10:00pm Monday to Saturday

<u>Road Name</u>	<u>Side</u>	<u>Description</u>	<u>Area</u>	<u>Zone</u>
COLLEGE WALK	NORTH	BETWEEN A POINT 125.5 METRES SOUTH AND EAST OF ITS JUNCTION WITH COLLEGE STREET AND A POINT 117.4 METRES WEST OF ITS JUNCTION WITH WHARF HILL.	O	W
COLLEGE WALK	WEST	BETWEEN A POINT 16.0 METRES SOUTH OF ITS JUNCTION WITH COLLEGE STREET AND A POINT 88.4 METRES SOUTH OF THAT JUNCTION.	O	W