



PORTFOLIO HOLDER DECISION NOTICE

INDIVIDUAL DECISION BY THE PORTFOLIO HOLDER FOR ENVIRONMENT, HEALTH AND WELLBEING

TOPIC – TRAFFIC REGULATION ORDER – DURNGATE TERRACE, WINCHESTER

PROCEDURAL INFORMATION

The Access to Information Procedure Rules – Part 4, Section 22 of the Council's Constitution provides for a decision to be made by an individual member of Cabinet.

In accordance with the Procedure Rules, the Chief Operating Officer, the Chief Executive and the Chief Finance Officer are consulted together with Chairman and Vice Chairman of The Overview and Scrutiny Committee and any other relevant overview and scrutiny committee. In addition, all Members are notified.

If five or more Members from those informed so request, the Leader may require the matter to be referred to Cabinet for determination.

Contact Officers:

Case Officer: Neville Crisp – Traffic Engineer. Tel: 01962 848484. Email: ncrisp@winchester.gov.uk

Democratic Services Officer: Nancy Graham – Senior Democratic Services Officer. Tel: 01962 848235. Email: ngraham@winchester.gov.uk

SUMMARY

- In response to requests from the landlord of The Willow Tree public house following continued obstruction of their rear bin store access changes to the existing parking bays were proposed to resolve the access problem whilst at the same time introducing additional permit holder parking bays for residents.
- The proposed changes were advertised on 29th July 2015. Notices were posted on street in the immediate vicinity of the proposed changes, published in the Mid Hants Observer, placed on the Council's website and held on deposit in the City Office reception. No responses were received.
- The proposal is in keeping with the Corporate Priorities in its attempt to improve traffic management, road safety and the environment.

- The cost of implementing the proposal is funded through the Traffic Management Agency Agreement with Hampshire County Council. There are no additional enforcement resource implications.
- Copy of the plans showing the location and extent of the proposals are attached (Appendix 1).
- Copy of proposed schedule and statement of reasons is attached (Appendix 2).
- Copy of the proposal notice is attached (Appendix 3).
- Copy of the advertised order is attached (Appendix 4).

DECISION

1. That restrictions be introduced as detailed in the schedule attached (Appendix 2).
2. That the Head of Legal and Democratic Services be authorised to make the necessary order.

REASON FOR THE DECISION AND OTHER ALTERNATIVE OPTIONS CONSIDERED AND REJECTED

See Summary.

RESOURCE IMPLICATIONS:

- The cost of advertising and implementing the traffic regulation order is covered by the Traffic Management agreement with Hampshire County Council.
- No discernible increase in enforcement resources or costs is anticipated.

CONSULTATION UNDERTAKEN ON THE DECISION

- Requests for consent to proceed to formal advertisement was sent to all local Ward Members, County Councillor, Police and WCC Parking Office Manager and duly confirmed.
- Proposal notices were posted on street in the immediate vicinity of the proposed changes, published in the Mid Hants Observer, placed on the Council's website and held on deposit in the City Office reception.

**FURTHER ALTERNATIVE OPTIONS CONSIDERED AND REJECTED
FOLLOWING PUBLICATION OF THE DRAFT PORTFOLIO HOLDER DECISION
NOTICE**

N/A

**DECLARATION OF INTERESTS BY THE DECISION MAKER OR A MEMBER OR
OFFICER CONSULTED**

N/A

DISPENSATION GRANTED BY THE STANDARDS COMMITTEE

N/A

Approved by: (signature)

Date of Decision 08.10.2015

Councillor Pearson – Portfolio Holder for Environment, Health and Wellbeing



- NO WAITING AT ANY TIME.
- NO WAITING 8:00am TO 8:00pm MONDAY TO SATURDAY.
- NO WAITING AT ANY TIME. NO LOADING 7:30am TO 9:30am AND 4:30pm TO 6:00pm MONDAY TO SATURDAY.
- PERMIT HOLDERS ONLY 10:00am TO 8:00pm MONDAY TO SATURDAY.
- DISABLED BLUE BADGE HOLDERS ONLY

| Rev | Description | Date | Drawn |
|-----|-------------|------|-------|
| | | | |



Winchester
 City Council

OPERATIONS GROUP
 BUILT ENVIRONMENT

City Offices
 Colebrook Street
 Winchester,
 SO23 9LU.



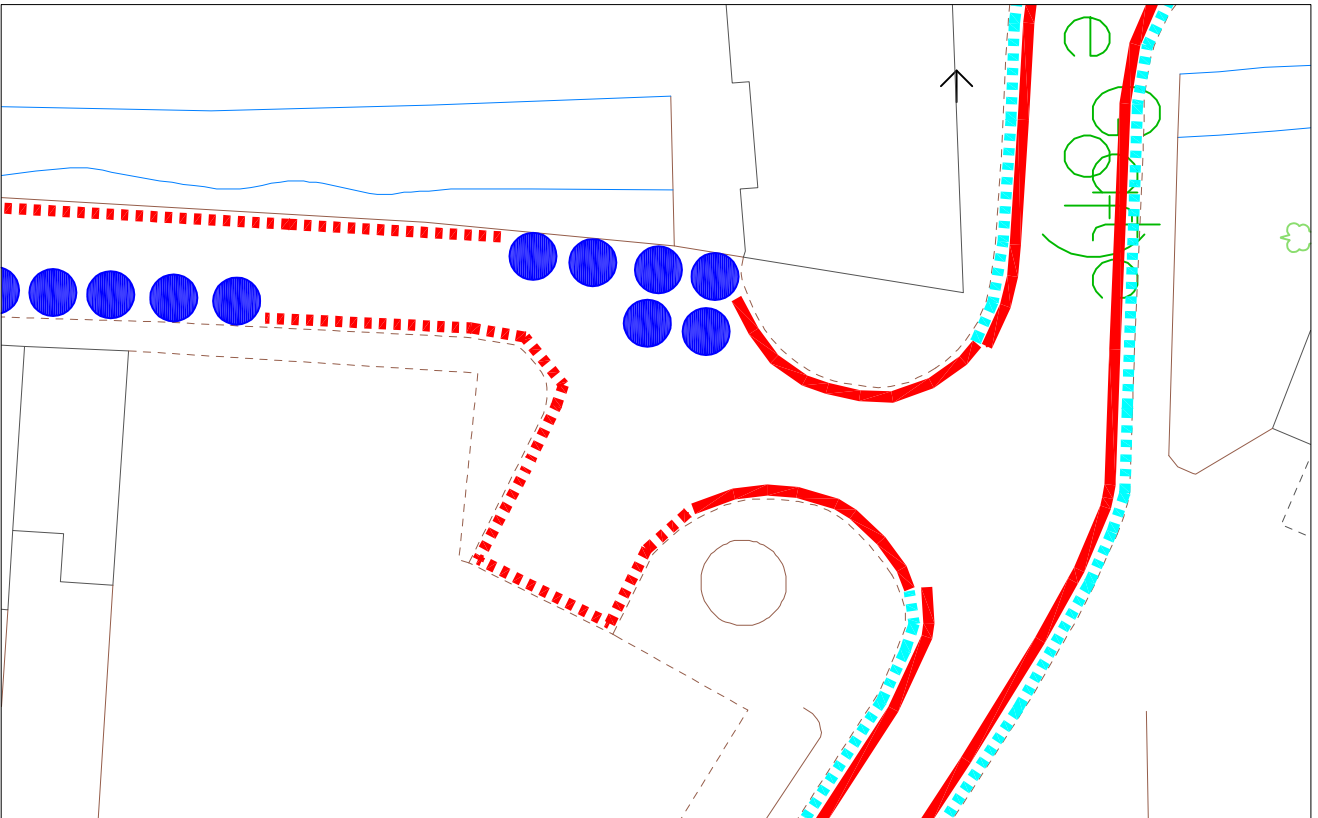
© Winchester City Council

Project: PERMANENT TRAFFIC ORDERS
 DURNGATE TERRACE
 WINCHESTER

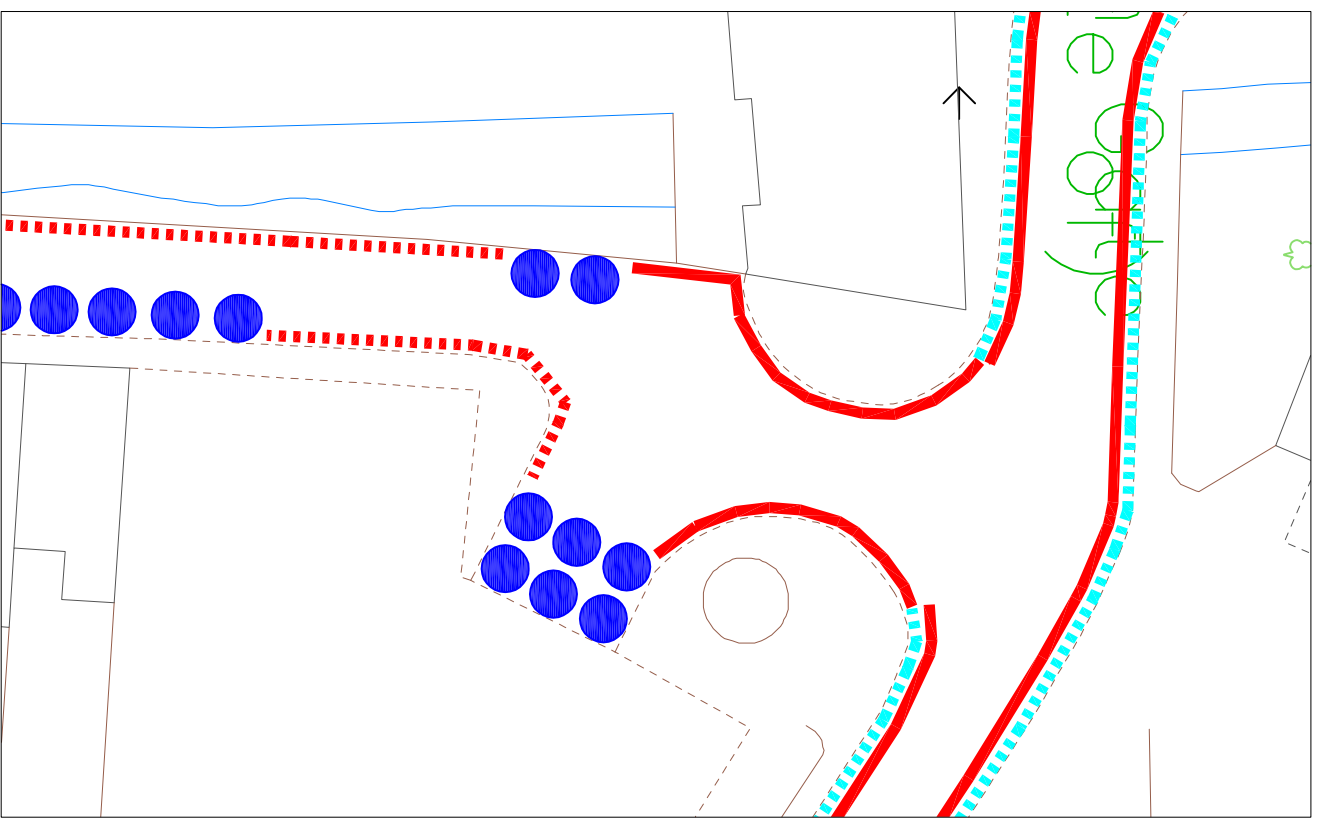
Title: PROPOSED CHANGES TO
 WAITING RESTRICTIONS

REPOSITION PARKING BAYS

| | |
|-------------------------|------------------|
| Scale/NTS | Date: 23/06/2015 |
| Drawn: NVC | Checked: |
| Dwg. No. 810402/353/001 | Status: |



EXISTING RESTRICTIONS



PROPOSED RESTRICTIONS

PROPOSED VARIATION TO

HAMPSHIRE COUNTY COUNCIL

ROAD TRAFFIC REGULATION ACT 1984

THE HAMPSHIRE (VARIOUS ROADS, WINCHESTER)
(PARKING PLACES AND RESTRICTION OF WAITING)
(CONTROLLED ZONE) (CONSOLIDATION) ORDER 2010

STATEMENT OF REASONS FOR REVISION

The proposals are to address issues of obstruction and/or to increase on-street parking provision. There is significant pressure for on-street parking. Consequently the extension/relocation of the residents permit parking and limited waiting restrictions should help diffuse the existing parking and access problems.

EXISTING ITEMS TO BE DELETED

SCHEDULE I Pt XVIII

Echelon Parking Permit Holders Only 8.00am to 10.00pm Monday to Saturday

| <u>Road Name</u> | <u>Side</u> | <u>Description</u> | <u>Area</u> | <u>Zone</u> |
|------------------|-------------|---|-------------|-------------|
| DURNGATE TERRACE | WEST | BETWEEN A POINT 11.1 METRES SOUTH OF ITS JUNCTION WITH DURNGATE PLACE AND A POINT 20.3 METRES SOUTH OF THAT JUNCTION. | I | B |

SCHEDULE V

No Waiting 8:00am to 6:00pm Monday to Saturday

| <u>Road Name</u> | <u>Side</u> | <u>Description</u> | <u>Area</u> | <u>Zone</u> |
|------------------|-------------|---|-------------|-------------|
| DURNGATE TERRACE | EAST | BETWEEN A POINT 10.5 METRES SOUTH OF ITS JUNCTION WITH DURNGATE PLACE AND A POINT 48.1 METRES SOUTH OF THAT JUNCTION – INCLUDING THE HAMMER HEAD. | I | B |

SCHEDULE II

No Waiting At Any Time

| <u>Road Name</u> | <u>Side</u> | <u>Description</u> | <u>Area</u> | <u>Zone</u> |
|------------------|-------------|---|-------------|-------------|
| DURNGATE TERRACE | EAST | BETWEEN ITS JUNCTION DURNGATE PLACE AND A POINT 10.5 METRES SOUTH OF THAT JUNCTION. | I | B |
| DURNGATE TERRACE | WEST | BETWEEN ITS JUNCTION NORTH WALLS AND A POINT 11.1 METRES SOUTH OF THAT JUNCTION. | I | B |

NEW ITEMS

SCHEDULE I Pt XVIII

Echelon Parking Permit Holders Only 8.00am to 10.00pm Monday to Saturday

| <u>Road Name</u> | <u>Side</u> | <u>Description</u> | <u>Area</u> | <u>Zone</u> |
|------------------|-------------|---|-------------|-------------|
| DURNGATE TERRACE | EAST | BETWEEN A POINT 14.8 METRES SOUTH OF ITS JUNCTION WITH DURNGATE PLACE AND A POINT 48.1 METRES SOUTH OF THAT JUNCTION – THE HAMMER HEAD. | I | B |

SCHEDULE V


No Waiting 8:00am to 6:00pm Monday to Saturday

| <u>Road Name</u> | <u>Side</u> | <u>Description</u> | <u>Area</u> | <u>Zone</u> |
|------------------|-------------|---|-------------|-------------|
| DURNGATE TERRACE | EAST | BETWEEN A POINT 22.4 METRES SOUTH OF ITS JUNCTION WITH DURNGATE PLACE AND A POINT 48.1 METRES SOUTH OF THAT JUNCTION. | I | B |

SCHEDULE II

No Waiting At Any Time

| <u>Road Name</u> | <u>Side</u> | <u>Description</u> | <u>Area</u> | <u>Zone</u> |
|------------------|-------------|---|-------------|-------------|
| DURNGATE TERRACE | EAST | BETWEEN ITS JUNCTION DURNGATE PLACE AND A POINT 14.8 METRES SOUTH OF THAT JUNCTION. | I | B |
| DURNGATE TERRACE | WEST | BETWEEN ITS JUNCTION NORTH WALLS AND A POINT 20.3 METRES SOUTH OF THAT JUNCTION. | I | B |



Winchester

City Council

TRAFFIC REGULATION ORDER

Notice of Proposals of making of Various Road Traffic Regulation Orders Affecting the District of Winchester City Council

Winchester City Council as agents for Hampshire County Council proposes making the undermentioned road traffic regulation orders:-

The Hampshire (Various Roads Winchester) (Parking Places and Restriction of Waiting) (Controlled Zone) (Consolidation) Order 2010 (Variation No. 33) Order 2015

The effect of this order will be to extend permit parking in Durngate Terrace Winchester. Details are as follows:-

Echelon Parking Permit Holders Only 8.00am to 10.00pm Monday to Saturday

| <u>Road Name</u> | <u>Side</u> | <u>Description</u> | <u>Area</u> | <u>Zone</u> |
|------------------|-------------|---|-------------|-------------|
| DURNGATE TERRACE | EAST | BETWEEN A POINT 14.8 METRES SOUTH OF ITS JUNCTION WITH DURNGATE PLACE AND A POINT 48.1 METRES SOUTH OF THAT JUNCTION – THE HAMMER HEAD. | I | B |

No Waiting 8:00am to 6:00pm Monday to Saturday

| <u>Road Name</u> | <u>Side</u> | <u>Description</u> | <u>Area</u> | <u>Zone</u> |
|------------------|-------------|---|-------------|-------------|
| DURNGATE TERRACE | EAST | BETWEEN A POINT 22.4 METRES SOUTH OF ITS JUNCTION WITH DURNGATE PLACE AND A POINT 48.1 METRES SOUTH OF THAT JUNCTION. | I | B |

No Waiting At Any Time

| <u>Road Name</u> | <u>Side</u> | <u>Description</u> | <u>Area</u> | <u>Zone</u> |
|------------------|-------------|---|-------------|-------------|
| DURNGATE TERRACE | EAST | BETWEEN ITS JUNCTION DURNGATE PLACE AND A POINT 14.8 METRES SOUTH OF THAT JUNCTION. | I | B |
| DURNGATE TERRACE | WEST | BETWEEN ITS JUNCTION NORTH WALLS AND A POINT 20.3 METRES SOUTH OF THAT JUNCTION. | I | B |

FURTHER DETAILS:

A copy of this notice, the proposed orders, maps showing the location and the effect of the proposals, a statement of reasons may be inspected during usual office hours at the following place:-

- City Offices, Colebrook Street, Winchester, SO23 9LJ

A copy of this notice and plan(s) showing extent of the proposal(s) are available to view online at:

www.winchester.gov.uk/roads-highways/traffic-regulation-orders

OBJECTIONS AND REPRESENTATIONS: All objections and other representations in respect of this proposal must state the grounds on which they are made, and be received by 30th August 2015.

Objections and representations may be sent to the undersigned by:

- Email to tro@winchester.gov.uk
- In writing to the undersigned below

H. N. Bone,
Head of Legal and Democratic Services
Winchester City Council
City Offices
Colebrook Street
Winchester
Hampshire
SO23 9LJ



Scan to view details of TRO'S
currently proposed by WCC



Winchester

City Council

TRAFFIC REGULATION ORDER

Dated the 29th day of July 2015

H. N. Bone,
Head of Legal and Democratic Services
Winchester City Council
City Offices
Colebrook Street
Winchester
Hampshire
SO23 9LJ



Scan to view details of TRO'S
currently proposed by WCC

WINCHESTER CITY COUNCILROAD TRAFFIC REGULATION ACT 1984THE HAMPSHIRE (VARIOUS ROADS WINCHESTER) (PARKING PLACES AND RESTRICTION OF WAITING) (CONTROLLED ZONE) (CONSOLIDATION) ORDER 2010 (VARIATION NO.33) ORDER 2015

Winchester City Council acting on behalf of Hampshire County Council in exercise of its powers under sections under Sections 1, 2 4,32,35,45,46,49,51 and 53 of the Road Traffic Regulation Act 1984 (" the Act"), as amended by the Road Traffic Regulation (Parking) Act 1986, Part IV of Schedule 9 to the Act , and of all other enabling powers, and after consultation with the Chief Officer of Police in accordance with Part III of Schedule 9 to the Act, hereby makes the following order :-

1. In this order the "Principal Order " means "The Hampshire (Various Roads Winchester) (Parking Places And Restriction Of Waiting) (Controlled Zone) (Consolidation) Order 2010 as amended.
2. The Principal Order shall have effect in that the items tabulated in Schedule 1 of this Order shall be removed from the Schedules specified of the Principal Order and the items tabulated in Schedule 2 to this order shall be inserted into the Schedules specified of the Principal Order
3. This order may be cited as "The Hampshire (Various Roads Winchester) (Parking Places And Restriction Of Waiting) (Controlled Zone) (Consolidation) Order 2010 (Variation No. 33) Order 2015 shall come into operation on the day of 2015

Schedule 1
(Items to be removed from the Principal Order)

ITEMS TO BE REMOVED FROM SCHEDULE I Pt XVIII

Echelon Parking Permit Holders Only 8.00am to 10.00pm Monday to Saturday

| <u>Road Name</u> | <u>Side</u> | <u>Description</u> | <u>Area</u> | <u>Zone</u> |
|------------------|-------------|---|-------------|-------------|
| DURNGATE TERRACE | WEST | BETWEEN A POINT 11.1 METRES SOUTH OF ITS JUNCTION WITH DURNGATE PLACE AND A POINT 20.3 METRES SOUTH OF THAT JUNCTION. | I | B |

ITEMS TO BE REMOVED FROM SCHEDULE V

No Waiting 8:00am to 6:00pm Monday to Saturday

| <u>Road Name</u> | <u>Side</u> | <u>Description</u> | <u>Area</u> | <u>Zone</u> |
|------------------|-------------|---|-------------|-------------|
| DURNGATE TERRACE | EAST | BETWEEN A POINT 10.5 METRES SOUTH OF ITS JUNCTION WITH DURNGATE PLACE AND A POINT 48.1 METRES SOUTH OF THAT JUNCTION – INCLUDING THE HAMMER HEAD. | I | B |

ITEMS TO BE REMOVED FROM SCHEDULE II

No Waiting At Any Time

| <u>Road Name</u> | <u>Side</u> | <u>Description</u> | <u>Area</u> | <u>Zone</u> |
|------------------|-------------|---|-------------|-------------|
| DURNGATE TERRACE | EAST | BETWEEN ITS JUNCTION DURNGATE PLACE AND A POINT 10.5 METRES SOUTH OF THAT JUNCTION. | I | B |
| DURNGATE TERRACE | WEST | BETWEEN ITS JUNCTION NORTH WALLS AND A POINT 11.1 METRES SOUTH OF THAT JUNCTION. | I | B |

Schedule 2
(Items to be inserted into the Principal Order)

TO BE INSERTED INTO SCHEDULE I Pt XVIII

Echelon Parking Permit Holders Only 8.00am to 10.00pm Monday to Saturday

| <u>Road Name</u> | <u>Side</u> | <u>Description</u> | <u>Area</u> | <u>Zone</u> |
|------------------|-------------|---|-------------|-------------|
| DURNGATE TERRACE | EAST | BETWEEN A POINT 14.8 METRES SOUTH OF ITS JUNCTION WITH DURNGATE PLACE AND A POINT 48.1 METRES SOUTH OF THAT JUNCTION – THE HAMMER HEAD. | I | B |

TO BE INSERTED INTO SCHEDULE V

No Waiting 8:00am to 6:00pm Monday to Saturday

| <u>Road Name</u> | <u>Side</u> | <u>Description</u> | <u>Area</u> | <u>Zone</u> |
|------------------|-------------|---|-------------|-------------|
| DURNGATE TERRACE | EAST | BETWEEN A POINT 22.4 METRES SOUTH OF ITS JUNCTION WITH DURNGATE PLACE AND A POINT 48.1 METRES SOUTH OF THAT JUNCTION. | I | B |

TO BE INSERTED INTO SCHEDULE II

No Waiting At Any Time

| <u>Road Name</u> | <u>Side</u> | <u>Description</u> | <u>Area</u> | <u>Zone</u> |
|------------------|-------------|---|-------------|-------------|
| DURNGATE TERRACE | EAST | BETWEEN ITS JUNCTION DURNGATE PLACE AND A POINT 14.8 METRES SOUTH OF THAT JUNCTION. | I | B |
| DURNGATE TERRACE | WEST | BETWEEN ITS JUNCTION NORTH WALLS AND A POINT 20.3 METRES SOUTH OF THAT JUNCTION. | I | B |

Given this day of 2015

THE COMMON SEAL OF WINCHESTER)
CITY COUNCIL was hereunto affixed)
in the presence of :-)