



DRAFT PORTFOLIO HOLDER DECISION NOTICE

PROPOSED INDIVIDUAL DECISION BY THE PORTFOLIO HOLDER FOR ENVIRONMENT, HEALTH AND WELLBEING

TOPIC – TRAFFIC REGULATION ORDER – ZONE C AREA AND CRIPSTEAD LANE, WINCHESTER

PROCEDURAL INFORMATION

The Access to Information Procedure Rules – Part 4, Section 22 of the Council's Constitution provides for a decision to be made by an individual member of Cabinet.

In accordance with the Procedure Rules, the Chief Operating Officer, the Chief Executive and the Chief Finance Officer are consulted together with Chairman and Vice Chairman of The Overview and Scrutiny Committee and any other relevant overview and scrutiny committee. In addition, all Members are notified.

If five or more Members from those informed so request, the Leader may require the matter to be referred to Cabinet for determination.

If you wish to make representation on this proposed Decision please contact the relevant Portfolio Holder and the following Democratic Services Officer by 5.00pm on Wednesday 7 October 2015.

Contact Officers:

Case Officer: Neville Crisp – Traffic Engineer. Tel: 01962 848484. Email: ncrisp@winchester.gov.uk

Democratic Services Officer: Nancy Graham – Senior Democratic Services Officer. Tel: 01962 848235. Email: ngraham@winchester.gov.uk

SUMMARY

- This proposal is in response to requests from residents and local Members to address the limited on-street parking provision in Zone C. In reviewing the existing arrangements it has been established that it is possible to extend some of the existing parking bays without compromising accessibility or road safety. It is therefore proposed to revise the existing 'permit holder only 8am to 10pm' restrictions in Kingsgate Road, Kingsgate Street and College Street accordingly.
- In addition to advertising the changes to the parking bays the opportunity has been taken to address problems with obstruction caused by inconsiderate parking in St Michaels Road near its junction with St Cross Road by replacing the

existing 'no waiting 8am to 6pm' (single yellow line) with 'no waiting at any time' (double yellow line) restrictions to control parking outside the hours of the current restrictions.

- The opportunity has also been taken to address complaints from blue badge holders that non-badge holders were continually parking in the advisory disabled bay in Cripstead Lane, Winchester. The only way to prevent this is to make the disabled bay enforceable by including it in the traffic regulation order. It is therefore proposed to make the bay in Cripstead Lane 'disabled permit holders only'.
- The proposed changes were advertised on 15th July 2015. Notices were posted on street in the immediate vicinity of the proposed changes, published in the Mid Hants Observer, placed on the Council's website and held on deposit in the City Office reception. The only responses received were all in support of the proposed changes.
- The proposal is in keeping with the Corporate Priorities in its attempt to improve traffic management, road safety and the environment.
- The cost of implementing the proposal is funded through the Traffic Management Agency Agreement with Hampshire County Council. There are no additional enforcement resource implications.
- Copy of the plans showing the location and extent of the proposals are attached (Appendix 1).
- Copy of proposed schedule and statement of reasons is attached (Appendix 2).
- Copy of the proposal notice is attached (Appendix 3).
- Copy of the advertised order is attached (Appendix 4).

PROPOSED DECISION

1. That restrictions be introduced as detailed in the schedule attached (Appendix 2).
2. That the Head of Legal and Democratic Services be authorised to make the necessary order.

REASON FOR THE PROPOSED DECISION AND OTHER ALTERNATIVE OPTIONS CONSIDERED AND REJECTED

See Summary.

RESOURCE IMPLICATIONS:

- The cost of advertising and implementing the traffic regulation order is covered by the Traffic Management agreement with Hampshire County Council.
- No discernible increase in enforcement resources or costs is anticipated.

CONSULTATION UNDERTAKEN ON THE PROPOSED DECISION

- Requests for consent to proceed to formal advertisement was sent to all local Ward Members, County Councillor, Police and WCC Parking Office Manager and duly confirmed.
- Proposal notices were posted on street in the immediate vicinity of the proposed changes, published in the Mid Hants Observer, placed on the Council's website and held on deposit in the City Office reception.

FURTHER ALTERNATIVE OPTIONS CONSIDERED AND REJECTED FOLLOWING PUBLICATION OF THE DRAFT PORTFOLIO HOLDER DECISION NOTICE

N/A

DECLARATION OF INTERESTS BY THE DECISION MAKER OR A MEMBER OR OFFICER CONSULTED

N/A

DISPENSATION GRANTED BY THE STANDARDS COMMITTEE

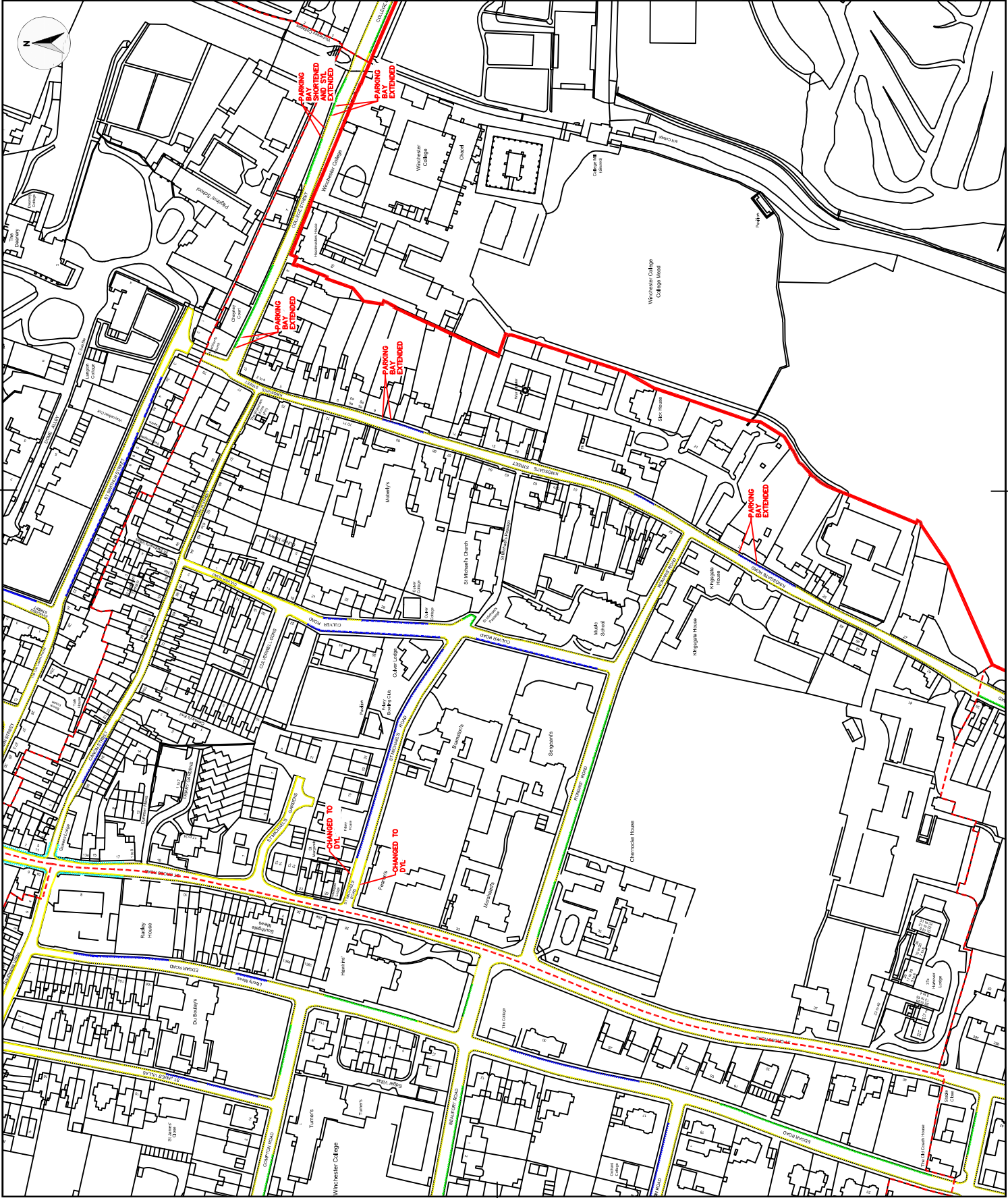
N/A

Approved by: (signature)

Date of Decision

Councillor Pearson – Portfolio Holder for Environment, Health and Wellbeing

© Crown copyright and database rights.
Winchester City Council (bornas) 100019831



Row	Description	Date	Drawn



Winchester

City Council

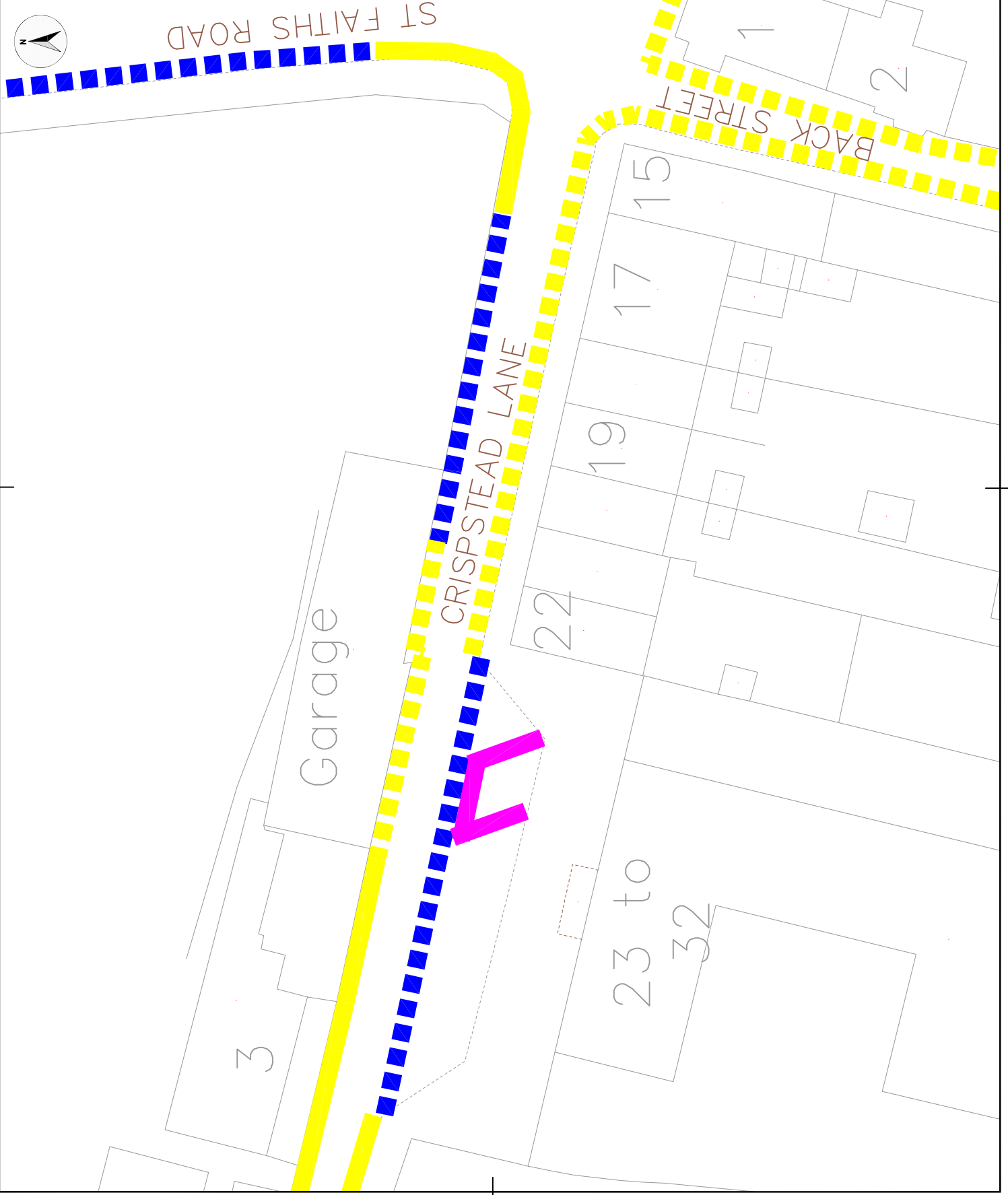
OPERATIONS GROUP
ENVIRONMENT
City Offices
Colebrook Street
Winchester,
SO23 9LJ.



Project:	PERMANENT TRAFFIC REGULATION ORDERS
Title:	ZONE C PROPOSED CHANGES TO WAITING RESTRICTIONS
Scale:	1:1000 @ A1
Date:	20/02/15
Drawn:	MCS
Checked:	
DRG. No.	810402/275/001
Status:	P

© Crown copyright and database rights
Winchester City Council license 100019531

-  NO WAITING AT ANY TIME
-  NO WAITING 8AM-6PM MON-SAT
-  PERMIT HOLDERS ONLY 8AM-6PM MON-SAT
-  DISABLED BADGE HOLDERS ONLY



Rev	Description	Date	Drawn



Winchester
City Council

OPERATIONS GROUP
ENVIRONMENT
City Offices
Colebrook Street
Winchester,
SO23 9LJ.



Project

PERMANENT TRAFFIC
REGULATION ORDERS

Title: CRIPSTEAD LANE
WINCHESTER
EXISTING ADVISORY DISABLED BAY
TO BE MADE ENFORCEABLE

Scale: MTS	Date: 18/05/2015
Drawn: MVC	Checked:
DRG. No.	Status:

810402/275/002 P

PROPOSED VARIATION TO:-

HAMPSHIRE COUNTY COUNCIL

ROAD TRAFFIC REGULATION ACT 1984

THE HAMPSHIRE (VARIOUS ROADS, WINCHESTER)
(PARKING PLACES AND RESTRICTION OF WAITING)
(CONTROLLED ZONE) (CONSOLIDATION) ORDER 2010

STATEMENT OF REASONS FOR REVISION:-

The proposals are to address issues of visibility, obstruction and/or to increase on-street parking provision. There is significant pressure for on-street parking which is exacerbated by school and college visitors. Consequently the extension of the residents permit parking and limited waiting restrictions should help diffuse the existing parking and access problems.

EXISTING ITEMS TO BE DELETED

SCHEDULE I Pt II

Permit Holders Only 8.00am to 6.00pm Monday to Saturday

<u>Road Name</u>	<u>Side</u>	<u>Description</u>	<u>Area</u>	<u>Zone</u>
KINGSGATE ROAD	SOUTH-EAST	BETWEEN A POINT 45.5 METRES SOUTH-WEST OF ITS JUNCTION WITH KINGSGATE STREET AND A POINT 69.4 METRES SOUTH-WEST OF THAT JUNCTION.	I	C
KIGSGATE STREET	EAST	BETWEEN A POINT 94.5 METRES SOUTH OF ITS JUNCTION WITH COLLEGE STREET AND A POINT 112.0 METRES SOUTH OF THAT JUNCTION.	I	C

SCHEDULE I Pt IV

1 Hour Limited Waiting with Permit Holders Exemption 8.00am to 6.00pm Monday to Saturday

<u>Road Name</u>	<u>Side</u>	<u>Description</u>	<u>Area</u>	<u>Zone</u>
COLLEGE STREET	NORTH	BETWEEN A POINT 110.3 METRES SOUTH-EAST OF ITS JUNCTION WITH KINGSGATE STREET AND A POINT 144.1 METRES SOUTH-EAST OF THAT JUNCTION.	I	C
COLLEGE STREET	NORTH	BETWEEN A POINT 159.0 METRES SOUTH-EAST OF ITS JUNCTION WITH KINGSGATE STREET AND A POINT 177.3 METRES SOUTH-EAST OF THAT JUNCTION.	I	C
COLLEGE STREET	NORTH	BETWEEN A POINT 14.6 METRES SOUTH-EAST OF ITS JUNCTION WITH KINGSGATE STREET AND A POINT 60.0 METRES SOUTH-EAST OF THAT JUNCTION.	I	C

SCHEDULE I Pt VII

Echelon Parking Permit Holders Only 8.00am to 6.00pm Monday to Saturday

<u>Road Name</u>	<u>Side</u>	<u>Description</u>	<u>Area</u>	<u>Zone</u>
CRIPSTEAD LANE	SOUTH	BETWEEN A POINT 55.6 METRES EAST OF ITS JUNCTION WITH ST CROSS ROAD AND A POINT 31.8 METRES WEST OF ITS JUNCTION WITH BACK STREET – INCLUDING THE LAYBY.	O	V

SCHEDULE V

No Waiting 8:00am to 6:00pm Monday to Saturday

<u>Road Name</u>	<u>Side</u>	<u>Description</u>	<u>Area</u>	<u>Zone</u>
COLLEGE STREET	NORTH	BETWEEN A POINT 80.0 METRES SOUTH-EAST OF ITS JUNCTION WITH KINGSGATE STREET AND A POINT 110.3 METRES SOUTH-EAST OF THAT JUNCTION.	I	C

<u>Road Name</u>	<u>Side</u>	<u>Description</u>	<u>Area</u>	<u>Zone</u>
COLLEGE STREET	NORTH	BETWEEN A POINT 60.0 METRES SOUTH-EAST OF ITS JUNCTION WITH KINGSGATE STREET AND A POINT 80.0 METRES SOUTH-EAST OF THAT JUNCTION.	I	C
COLLEGE STREET	NORTH	BETWEEN ITS JUNCTION WITH KINGSGATE STREET AND A POINT 14.6 METRES SOUTH-EAST OF THAT JUNCTION.	I	C
COLLEGE STREET	NORTH	BETWEEN A POINT 144.1 METRES SOUTH-EAST OF ITS JUNCTION WITH KINGSGATE STREET AND A POINT 159.0 METRES SOUTH-EAST OF THAT JUNCTION.	I	C
KINGSGATE ROAD	SOUTH-EAST	BETWEEN ITS JUNCTION WITH KINGSGATE STREET AND A POINT 45.5 METRES SOUTH-WEST THAT JUNCTION.	I	C
KINGSGATE STREET	EAST	BETWEEN A POINT 13.0 METRES NORTH OF ITS JUNCTION WITH COLLEGE STREET AND A POINT 94.5 METRES SOUTH OF THAT JUNCTION.	I	C
ST MICHAELS ROAD	NORTH	BETWEEN ITS JUNCTION WITH ST CROSS ROAD AND A POINT 26.6 METRES EAST OF THAT JUNCTION.	I	C
ST MICHAELS ROAD	SOUTH	BETWEEN ITS JUNCTION WITH ST CROSS ROAD AND ITS JUNCTION WITH CULVER ROAD – A DISTANCE OF 170.7 METRES.	I	C

NEW ITEMS

SCHEDULE I Pt II

Permit Holders Only 8.00am to 6.00pm Monday to Saturday

<u>Road Name</u>	<u>Side</u>	<u>Description</u>	<u>Area</u>	<u>Zone</u>
KINGSGATE ROAD	SOUTH-EAST	BETWEEN A POINT 30.5 METRES SOUTH-WEST OF ITS JUNCTION WITH KINGSGATE STREET AND A POINT 69.4 METRES SOUTH-WEST OF THAT JUNCTION.	I	C
KIGSGATE STREET	EAST	BETWEEN A POINT 88.5 METRES SOUTH OF ITS JUNCTION WITH COLLEGE STREET AND A POINT 112.0 METRES SOUTH OF THAT JUNCTION.	I	C

SCHEDULE I Pt IV

1 Hour Limited Waiting with Permit Holders Exemption 8.00am to 6.00pm Monday to Saturday

<u>Road Name</u>	<u>Side</u>	<u>Description</u>	<u>Area</u>	<u>Zone</u>
COLLEGE STREET	NORTH	BETWEEN A POINT 110.3 METRES SOUTH-EAST OF ITS JUNCTION WITH KINGSGATE STREET AND A POINT 139.3 METRES SOUTH-EAST OF THAT JUNCTION.	I	C
COLLEGE STREET	NORTH	BETWEEN A POINT 154.2 METRES SOUTH-EAST OF ITS JUNCTION WITH KINGSGATE STREET AND A POINT 177.3 METRES SOUTH-EAST OF THAT JUNCTION.	I	C
COLLEGE STREET	NORTH	BETWEEN A POINT 8.6 METRES SOUTH-EAST OF ITS JUNCTION WITH KINGSGATE STREET AND A POINT 60.0 METRES SOUTH-EAST OF THAT JUNCTION.	I	C

SCHEDULE I Pt VII

Echelon Parking Permit Holders Only 8.00am to 6.00pm Monday to Saturday

<u>Road Name</u>	<u>Side</u>	<u>Description</u>	<u>Area</u>	<u>Zone</u>
CRIPSTEAD LANE	SOUTH	BETWEEN A POINT 55.6 METRES EAST OF ITS JUNCTION WITH ST CROSS ROAD AND A POINT 37.8 METRES WEST OF ITS JUNCTION WITH BACK STREET – INCLUDING THE LAYBY.	O	V

SCHEDULE II

No Waiting At Any Time

<u>Road Name</u>	<u>Side</u>	<u>Description</u>	<u>Area</u>	<u>Zone</u>
ST MICHAELS ROAD	BOTH	BETWEEN ITS JUNCTION WITH ST CROSS ROAD AND A POINT 26.6 METRES EAST OF THAT JUNCTION.	I	C

SCHEDULE V


No Waiting 8:00am to 6:00pm Monday to Saturday

<u>Road Name</u>	<u>Side</u>	<u>Description</u>	<u>Area</u>	<u>Zone</u>
COLLEGE STREET	NORTH	BETWEEN A POINT 60.0 METRES SOUTH-EAST OF ITS JUNCTION WITH KINGSGATE STREET AND A POINT 110.3 METRES SOUTH-EAST OF THAT JUNCTION.	I	C
COLLEGE STREET	NORTH	BETWEEN ITS JUNCTION WITH KINGSGATE STREET AND A POINT 8.6 METRES SOUTH-EAST OF THAT JUNCTION.	I	C
COLLEGE STREET	NORTH	BETWEEN A POINT 139.3 METRES SOUTH-EAST OF ITS JUNCTION WITH KINGSGATE STREET AND A POINT 154.2 METRES SOUTH-EAST OF THAT JUNCTION.	I	C
KINGSGATE ROAD	SOUTH-EAST	BETWEEN ITS JUNCTION WITH KINGSGATE STREET AND A POINT 30.5 METRES SOUTH-WEST THAT JUNCTION.	I	C
KINGSGATE STREET	EAST	BETWEEN A POINT 13.0 METRES NORTH OF ITS JUNCTION WITH COLLEGE STREET AND A POINT 88.5 METRES SOUTH OF THAT JUNCTION.	I	C
ST MICHAELS ROAD	SOUTH	BETWEEN A POINT 26.6 METRES EAST OF ITS JUNCTION WITH ST CROSS ROAD AND ITS JUNCTION WITH CULVER ROAD.	I	C

SCHEDULE I Pt XXX

Echelon Parking Disabled Permit Holders Only

<u>Road Name</u>	<u>Side</u>	<u>Description</u>	<u>Area</u>	<u>Zone</u>
CRIPSTEAD LANE	SOUTH	BETWEEN A POINT 37.8 METRES WEST OF ITS JUNCTION WITH BACK STREET AND A POINT 31.8 METRES WEST OF THAT JUNCTION – INCLUDING THE LAYBY.	O	V



Winchester

City Council

TRAFFIC REGULATION ORDER

Notice of Proposals of making of Various Road Traffic Regulation Orders Affecting the District of Winchester City Council

Winchester City Council as agents for Hampshire County Council proposes making the undermentioned road traffic regulation orders:-

The Hampshire (Various Roads Winchester) (Parking Places and Restriction of Waiting) (Controlled Zone) (Consolidation) Order 2010 (Variation No. 29) Order 2015

The effect of this order will be to introduce no waiting, limited waiting and permit holder waiting provisions in Kingsgate Street and Road, College Street, St Michaels Road and Cripstead Lane Winchester. Details are as follows:-

Parish	Road Name	Traffic Restrictions Proposed
St Michael Ward	Kingsgate Road, Winchester	Introduction of Permit Holders Only 8:00am to 6:00pm Monday to Saturday parking bays.
	Kingsgate Street, Winchester	
	College Street, Winchester	Introduction of 1 Hour Limited Waiting with Permit Holders Exemption 8:00am to 6:00pm Monday to Saturday parking bays.
	St Michaels Road, Winchester	Introduction of double yellow line No Waiting At Any Time restrictions.
	Cripstead Lane, Winchester	Introduction of Echelon Parking Disabled Permit Holders Only restrictions.

FURTHER DETAILS:

A copy of this notice, the proposed orders, maps showing the location and the effect of the proposals, a statement of reasons may be inspected during usual office hours at the following place:-

- City Offices, Colebrook Street, Winchester, SO23 9LJ

A copy of this notice and plan(s) showing extent of the proposal(s) are available to view online at:

www.winchester.gov.uk/roads-highways/traffic-regulation-orders

OBJECTIONS AND REPRESENTATIONS: All objections and other representations in respect of this proposal must state the grounds on which they are made, and be received by 14th August 2015.

Objections and representations may be sent to the undersigned by:

- Email to tro@winchester.gov.uk
- In writing to the undersigned below

Dated the 15th day of July 2015

H. N. Bone,
Head of Legal and Democratic Services
Winchester City Council
City Offices
Colebrook Street
Winchester
Hampshire
SO23 9LJ



Scan to view details of TRO'S
currently proposed by WCC

WINCHESTER CITY COUNCILROAD TRAFFIC REGULATION ACT 1984THE HAMPSHIRE (VARIOUS ROADS WINCHESTER) (PARKING PLACES AND RESTRICTION OF WAITING) (CONTROLLED ZONE) (CONSOLIDATION) ORDER 2010 (VARIATION NO.29) ORDER 2015

Winchester City Council acting on behalf of Hampshire County Council in exercise of its powers under sections under Sections 1,2 4,32,35,45,46,49,51 and 53 of the Road Traffic Regulation Act 1984 (" the Act"), as amended by the Road Traffic Regulation (Parking) Act 1986, Part IV of Schedule 9 to the Act , and of all other enabling powers, and after consultation with the Chief Officer of Police in accordance with Part III of Schedule 9 to the Act, hereby makes the following order :-

1. In this order the "Principal Order " means "The Hampshire (Various Roads Winchester) (Parking Places And Restriction Of Waiting) (Controlled Zone) (Consolidation) Order 2010 as amended.
2. The Principal Order shall have effect in that the items tabulated in Schedule 1 of this Order shall be removed from the Schedules specified of the Principal Order and the items tabulated in Schedule 2 to this order shall be inserted into the Schedules specified of the Principal Order
3. This order may be cited as "The Hampshire (Various Roads Winchester) (Parking Places And Restriction Of Waiting) (Controlled Zone) (Consolidation) Order 2010 (Variation No. 29) Order 2015 shall come into operation on the day of 2015

Schedule 1
(Items to be removed from the Principal Order)

SCHEDULE I Pt II

Permit Holders Only 8.00am to 6.00pm Monday to Saturday

<u>Road Name</u>	<u>Side</u>	<u>Description</u>	<u>Area</u>	<u>Zone</u>
KINGSGATE ROAD	SOUTH-EAST	BETWEEN A POINT 45.5 METRES SOUTH-WEST OF ITS JUNCTION WITH KINGSGATE STREET AND A POINT 69.4 METRES SOUTH-WEST OF THAT JUNCTION.	I	C
KIGSGATE STREET	EAST	BETWEEN A POINT 94.5 METRES SOUTH OF ITS JUNCTION WITH COLLEGE STREET AND A POINT 112.0 METRES SOUTH OF THAT JUNCTION.	I	C

SCHEDULE I Pt IV

1 Hour Limited Waiting with Permit Holders Exemption 8.00am to 6.00pm Monday to Saturday

<u>Road Name</u>	<u>Side</u>	<u>Description</u>	<u>Area</u>	<u>Zone</u>
COLLEGE STREET	NORTH	BETWEEN A POINT 110.3 METRES SOUTH-EAST OF ITS JUNCTION WITH KINGSGATE STREET AND A POINT 144.1 METRES SOUTH-EAST OF THAT JUNCTION.	I	C
COLLEGE STREET	NORTH	BETWEEN A POINT 159.0 METRES SOUTH-EAST OF ITS JUNCTION WITH KINGSGATE STREET AND A POINT 177.3 METRES SOUTH-EAST OF THAT JUNCTION.	I	C
COLLEGE STREET	NORTH	BETWEEN A POINT 14.6 METRES SOUTH-EAST OF ITS JUNCTION WITH KINGSGATE STREET AND A POINT 60.0 METRES SOUTH-EAST OF THAT JUNCTION.	I	C

SCHEDULE I Pt VII

Echelon Parking Permit Holders Only 8.00am to 6.00pm Monday to Saturday

<u>Road Name</u>	<u>Side</u>	<u>Description</u>	<u>Area</u>	<u>Zone</u>
CRIPSTEAD LANE	SOUTH	BETWEEN A POINT 55.6 METRES EAST OF ITS JUNCTION WITH ST CROSS ROAD AND A POINT 31.8 METRES WEST OF ITS JUNCTION WITH BACK STREET – INCLUDING THE LAYBY.	O	V

SCHEDULE V

No Waiting 8:00am to 6:00pm Monday to Saturday

<u>Road Name</u>	<u>Side</u>	<u>Description</u>	<u>Area</u>	<u>Zone</u>
COLLEGE STREET	NORTH	BETWEEN A POINT 80.0 METRES SOUTH-EAST OF ITS JUNCTION WITH KINGSGATE STREET AND A POINT 110.3 METRES SOUTH-EAST OF THAT JUNCTION.	I	C
COLLEGE STREET	NORTH	BETWEEN A POINT 60.0 METRES SOUTH-EAST OF ITS JUNCTION WITH KINGSGATE STREET AND A POINT 80.0 METRES SOUTH-EAST OF THAT JUNCTION.	I	C

<u>Road Name</u>	<u>Side</u>	<u>Description</u>	<u>Area</u>	<u>Zone</u>
COLLEGE STREET	NORTH	BETWEEN ITS JUNCTION WITH KINGSGATE STREET AND A POINT 14.6 METRES SOUTH-EAST OF THAT JUNCTION.	I	C
COLLEGE STREET	NORTH	BETWEEN A POINT 144.1 METRES SOUTH-EAST OF ITS JUNCTION WITH KINGSGATE STREET AND A POINT 159.0 METRES SOUTH-EAST OF THAT JUNCTION.	I	C
KINGSGATE ROAD	SOUTH-EAST	BETWEEN ITS JUNCTION WITH KINGSGATE STREET AND A POINT 45.5 METRES SOUTH-WEST THAT JUNCTION.	I	C
KIGSGATE STREET	EAST	BETWEEN A POINT 13.0 METRES NORTH OF ITS JUNCTION WITH COLLEGE STREET AND A POINT 94.5 METRES SOUTH OF THAT JUNCTION.	I	C
ST MICHAELS ROAD	NORTH	BETWEEN ITS JUNCTION WITH ST CROSS ROAD AND A POINT 26.6 METRES EAST OF THAT JUNCTION.	I	C
ST MICHAELS ROAD	SOUTH	BETWEEN ITS JUNCTION WITH ST CROSS ROAD AND ITS JUNCTION WITH CULVER ROAD – A DISTANCE OF 170.7 METRES.	I	C

Schedule 2
(Items to be inserted into the Principal Order)

SCHEDULE I Pt II

Permit Holders Only 8.00am to 6.00pm Monday to Saturday

<u>Road Name</u>	<u>Side</u>	<u>Description</u>	<u>Area</u>	<u>Zone</u>
KINGSGATE ROAD	SOUTH-EAST	BETWEEN A POINT 30.5 METRES SOUTH-WEST OF ITS JUNCTION WITH KINGSGATE STREET AND A POINT 69.4 METRES SOUTH-WEST OF THAT JUNCTION.	I	C
KIGSGATE STREET	EAST	BETWEEN A POINT 88.5 METRES SOUTH OF ITS JUNCTION WITH COLLEGE STREET AND A POINT 112.0 METRES SOUTH OF THAT JUNCTION.	I	C

SCHEDULE I Pt IV

1 Hour Limited Waiting with Permit Holders Exemption 8.00am to 6.00pm Monday to Saturday

<u>Road Name</u>	<u>Side</u>	<u>Description</u>	<u>Area</u>	<u>Zone</u>
COLLEGE STREET	NORTH	BETWEEN A POINT 110.3 METRES SOUTH-EAST OF ITS JUNCTION WITH KINGSGATE STREET AND A POINT 139.3 METRES SOUTH-EAST OF THAT JUNCTION.	I	C
COLLEGE STREET	NORTH	BETWEEN A POINT 154.2 METRES SOUTH-EAST OF ITS JUNCTION WITH KINGSGATE STREET AND A POINT 177.3 METRES SOUTH-EAST OF THAT JUNCTION.	I	C
COLLEGE STREET	NORTH	BETWEEN A POINT 8.6 METRES SOUTH-EAST OF ITS JUNCTION WITH KINGSGATE STREET AND A POINT 60.0 METRES SOUTH-EAST OF THAT JUNCTION.	I	C

SCHEDULE I Pt VII

Echelon Parking Permit Holders Only 8.00am to 6.00pm Monday to Saturday

<u>Road Name</u>	<u>Side</u>	<u>Description</u>	<u>Area</u>	<u>Zone</u>
CRIPSTEAD LANE	SOUTH	BETWEEN A POINT 55.6 METRES EAST OF ITS JUNCTION WITH ST CROSS ROAD AND A POINT 37.8 METRES WEST OF ITS JUNCTION WITH BACK STREET – INCLUDING THE LAYBY.	O	V

SCHEDULE II

No Waiting At Any Time

<u>Road Name</u>	<u>Side</u>	<u>Description</u>	<u>Area</u>	<u>Zone</u>
ST MICHAELS ROAD	BOTH	BETWEEN ITS JUNCTION WITH ST CROSS ROAD AND A POINT 26.6 METRES EAST OF THAT JUNCTION.	I	C

SCHEDULE V

No Waiting 8:00am to 6:00pm Monday to Saturday

<u>Road Name</u>	<u>Side</u>	<u>Description</u>	<u>Area</u>	<u>Zone</u>
COLLEGE STREET	NORTH	BETWEEN A POINT 60.0 METRES SOUTH-EAST OF ITS JUNCTION WITH KINGSGATE STREET AND A POINT 110.3 METRES SOUTH-EAST OF THAT JUNCTION.	I	C
COLLEGE STREET	NORTH	BETWEEN ITS JUNCTION WITH KINGSGATE STREET AND A POINT 8.6 METRES SOUTH-EAST OF THAT JUNCTION.	I	C
COLLEGE STREET	NORTH	BETWEEN A POINT 139.3 METRES SOUTH-EAST OF ITS JUNCTION WITH KINGSGATE STREET AND A POINT 154.2 METRES SOUTH-EAST OF THAT JUNCTION.	I	C
KINGSGATE ROAD	SOUTH-EAST	BETWEEN ITS JUNCTION WITH KINGSGATE STREET AND A POINT 30.5 METRES SOUTH-WEST THAT JUNCTION.	I	C
KIGSGATE STREET	EAST	BETWEEN A POINT 13.0 METRES NORTH OF ITS JUNCTION WITH COLLEGE STREET AND A POINT 88.5 METRES SOUTH OF THAT JUNCTION.	I	C
ST MICHAELS ROAD	SOUTH	BETWEEN A POINT 26.6 METRES EAST OF ITS JUNCTION WITH ST CROSS ROAD AND ITS JUNCTION WITH CULVER ROAD.	I	C

SCHEDULE I Pt XXX

Echelon Parking Disabled Permit Holders Only

<u>Road Name</u>	<u>Side</u>	<u>Description</u>	<u>Area</u>	<u>Zone</u>
CRIPSTEAD LANE	SOUTH	BETWEEN A POINT 37.8 METRES WEST OF ITS JUNCTION WITH BACK STREET AND A POINT 31.8 METRES WEST OF THAT JUNCTION – INCLUDING THE LAYBY.	O	V

Given this day of 2015

THE COMMON SEAL OF WINCHESTER)
CITY COUNCIL was hereunto affixed)
in the presence of :-)