

TRAFFIC REGULATION ORDER

Notice of Proposals of making of Various Road Traffic Regulation Orders Affecting the District of Winchester City Council

Winchester City Council as agents for Hampshire County Council proposes making the undermentioned road traffic regulation orders:-

The Hampshire (Various Roads Winchester) (Parking Places and Restriction of Waiting) (No.3) Order 2014

The effect of this order will be to introduce new waiting provisions in the Courtenay Road area of Winchester. Details are as follows:-


1 Hour Limited Waiting With Permit Holders Exemption 11:00am to 2:00pm Monday to Friday

Road Name	Side	Description	Area	Zone
ABBOTTS ROAD	BOTH	BETWEEN A POINT 10.6 METRES EAST OF ITS JUNCTION WITH COURTENAY ROAD AND A POINT 48.0 METRES WEST OF ITS JUNCTION WITH WORTHY ROAD.	O	3B
COLLEY CLOSE (SPINE)	EAST	BETWEEN A POINT 12.5 METRES NORTH OF ITS JUNCTION WITH STOKE ROAD AND A POINT 80.0 METRES NORTH OF THAT JUNCTION.	O	3B
COLLEY CLOSE (EASTERN SPUR)	SOUTH	BETWEEN A POINT 11.3 METRES WEST OF ITS JUNCTION WITH COLLEY CLOSE (SPINE) AND A POINT 36.0 METRES WEST OF THAT JUNCTION.	O	3B
COLLEY CLOSE (WESTERN SPUR)	NORTH	BETWEEN A POINT 80.0 METRES EAST AND SOUTH OF ITS JUNCTION WITH COLLEY CLOSE (SPINE) AND A POINT 122.0 EAST AND SOUTH OF THAT JUNCTION.	O	3B
COLLEY CLOSE (WESTERN SPUR)	SOUTH	BETWEEN A POINT 8.5 METRES EAST OF ITS JUNCTION WITH COLLEY ROAD (SPINE) AND A POINT 121.0 METRES EAST AND SOUTH OF THAT JUNCTION.	O	3B
COURTENAY ROAD	EAST	BETWEEN A POINT 10.0 METRES NORTH OF ITS JUNCTION WITH PARK ROAD AND A POINT 3.0 METRES SOUTH OF ITS JUNCTION WITH ABBOTTS ROAD.	O	3B
COURTENAY ROAD	EAST	BETWEEN A POINT 9.5 METRES NORTH OF ITS JUNCTION WITH STOKE ROAD AND A POINT 129.0 METRES NORTH AND WEST OF THAT JUNCTION.	O	3B
COURTENAY ROAD	WEST	BETWEEN A POINT 6.8 METRES NORTH OF ITS JUNCTION WITH ABBOTTS ROAD AND A POINT 12.5 METRES SOUTH OF ITS JUNCTION WITH STOKE ROAD.	O	3B
MANNINGFORD CLOSE (TURNING AREA)	EAST	BETWEEN A POINT 198.0 METRES SOUTH AND EAST OF ITS JUNCTION WITH STOKE ROAD AND A POINT 210.0 METRES SOUTH AND EAST OF THAT JUNCTION.	O	3B
MANNINGFORD CLOSE	NORTH-EAST	BETWEEN A POINT 15.0 METRES SOUTH OF ITS JUNCTION WITH STOKE ROAD AND A POINT 81.0 METRES SOUTH OF THAT JUNCTION.	O	3B
MANNINGFORD CLOSE	NORTH-EAST	BETWEEN A POINT 124.0 METRES SOUTH AND EAST OF ITS JUNCTION WITH STOKE ROAD AND A POINT 175.0 METRES SOUTH AND EAST OF THAT JUNCTION.	O	3B

H. N. Bone,
Head of Legal and Democratic Services
Winchester City Council
City Offices
Colebrook Street
Winchester
Hampshire
SO23 9LJ



Scan to view details of TRO'S
currently proposed by WCC



TRAFFIC REGULATION ORDER

MANNINGFORD CLOSE	SOUTH-WEST	BETWEEN A POINT 86.0 METRES SOUTH OF ITS JUNCTION WITH STOKE ROAD AND A POINT 116.0 METRES SOUTH OF THAT JUNCTION.	O	3B
OLD GARDENS	NORTH-WEST	BETWEEN A POINT 15.0 METRES NORTH-EAST OF ITS JUNCTION WITH PARK ROAD AND A POINT 75.5 METRES NORTH-EAST OF THAT JUNCTION.	O	3B
PARK ROAD (SPUR)	EAST	BETWEEN A POINT 16.5 METRES NORTH OF ITS JUNCTION WITH PARK ROAD (SPINE) AND A POINT 67.0 METRES NORTH OF THAT JUNCTION – INCLUDING THE TURNING AREA.	O	3B
STOKE ROAD	NORTH	BETWEEN A POINT 11.0 METRES EAST OF ITS JUNCTION WITH COURTENAY ROAD AND A POINT 10.0 METRES WEST OF ITS JUNCTION WITH COLLEY CLOSE.	O	3B
STOKE ROAD	SOUTH	BETWEEN A POINT 25.5 METRES WEST OF ITS JUNCTION WITH WORTHY ROAD AND A POINT 11.3 METRES EAST OF ITS JUNCTION WITH MANNINGFORD CLOSE.	O	3B

Permit Holders Only 11:00am to 2:00pm Monday to Friday

Road Name	Side	Description	Area	Zone
PARK CLOSE	EAST	BETWEEN A POINT 16.0 METRES SOUTH OF ITS JUNCTION WITH PARK ROAD AND A POINT 47.0 METRES SOUTH OF THAT JUNCTION – INCLUDING THE TURNING AREA.	O	3B
PARK CLOSE	WEST	BETWEEN A POINT 39.6 METRES SOUTH OF ITS JUNCTION WITH PARK ROAD AND A POINT 47.0 METRES SOUTH OF THAT JUNCTION – INCLUDING THE TURNING AREA.	O	3B


No Waiting At Any Time

Road Name	Side	Description	Area	Zone
ABBOTTS CLOSE	BOTH	BETWEEN ITS JUNCTION WITH ABBOTTS ROAD AND A POINT 9.0 METRES SOUTH OF THAT JUNCTION.	O	3B
ABBOTTS ROAD	BOTH	BETWEEN ITS JUNCTION WITH COURTENAY ROAD AND A POINT 10.6 METRES EAST OF THAT JUNCTION.	O	3B
ABBOTTS ROAD	BOTH	BETWEEN ITS JUNCTION WITH WORTHY ROAD AND A POINT 48.0 METRES WEST OF THAT JUNCTION.	O	3B
COLLEY CLOSE (SPINE)	BOTH	BETWEEN ITS JUNCTION WITH STOKE ROAD AND A POINT 12.5 METRES NORTH OF THAT JUNCTION.	O	3B
COURTENAY ROAD	BOTH	BEWTWEEN ITS JUNCTION WITH PARK ROAD AND A POINT 10.0 METRES NORTH OF THAT JUNCTION.	O	3B
COURTENAY ROAD	BOTH	BETWEEN A POINT 3.0 METRES SOUTH OF ITS JUNCTION WITH ABBOTTS ROAD AND A POINT 6.8 METRES NORTH OF THAT JUNCTION.	O	3B

H. N. Bone,
Head of Legal and Democratic Services
Winchester City Council
City Offices
Colebrook Street
Winchester
Hampshire
SO23 9LJ



Scan to view details of TRO'S
currently proposed by WCC



TRAFFIC REGULATION ORDER


COURTENAY ROAD	BOTH	BETWEEN A POINT 12.5 METRES SOUTH OF ITS JUNCTION WITH STOKE ROAD AND A POINT 9.5 METRES NORTH OF THAT JUNCTION.	O	3B
MANNINGFORD CLOSE	BOTH	BETWEEN ITS JUNCTION WITH STOKE ROAD AND A POINT 15.0 METRES SOUTH OF THAT JUNCTION.	O	3B
OLD GARDENS	NORTH-WEST	BETWEEN A POINT 75.5 METRES NORTH-EAST OF ITS JUNCTION WITH PARK ROAD AND A POINT 82.0 METRES NORTH-EAST OF THAT JUNCTION.	O	3B
OLD GARDENS	SOUTH-EAST	BETWEEN A POINT 15.0 METRES NORTH-EAST OF ITS JUNCTION WITH PARK ROAD AND A POINT 82.0 METRES NORTH-EAST OF THAT JUNCTION.	O	3B
PARK CLOSE	BOTH	BETWEEN ITS JUNCTION WITH PARK ROAD AND A POINT 16.0 METRES SOUTH OF THAT JUNCTION.	O	3B
PARK ROAD (SPINE)	BOTH	BETWEEN ITS JUNCTION WITH WORTHY ROAD AND A POINT 105.0 METRES WEST OF THAT JUNCTION.	O	3B
PARK ROAD (SPINE)	BOTH	BETWEEN A POINT 132.0 METRES WEST OF ITS JUNCTION WITH WORTHY ROAD AND A POINT 163.0 METRES WEST OF THAT JUNCTION.	O	3B
PARK ROAD (SPINE)	BOTH	BETWEEN A POINT 202.0 METRES WEST OF ITS JUNCTION WITH WORTHY ROAD AND A POINT 258.0 METRES WEST OF THAT JUNCTION.	O	3B
PARK ROAD (SPINE)	NORTH	BETWEEN ITS JUNCTION WITH PARK ROAD (SPUR) AND A POINT 8.0 METRES EAST OF THAT JUNCTION.	O	3B
PARK ROAD (SPUR)	EAST	BETWEEN ITS JUNCTION WITH PARK ROAD (SPINE) AND A POINT 16.5 METRES NORTH OF THAT JUNCTION.	O	3B
PARK ROAD (SPUR)	WEST	BETWEEN ITS JUNCTION WITH PARK ROAD (SPINE) AND A POINT 56.0 METRES NORTH OF THAT JUNCTION - INCLUDING THE TURNING AREA.	O	3B
STOKE ROAD	BOTH	BETWEEN ITS JUNCTION WITH COURTENAY ROAD AND A POINT 11.0 METRES EAST OF THAT JUNCTION.	O	3B
STOKE ROAD	BOTH	BETWEEN ITS JUNCTION WITH WORTHY ROAD AND A POINT 25.5 METRES WEST OF THAT JUNCTION.	O	3B
STOKE ROAD	NORTH	BETWEEN A POINT 10.0 METRES WEST OF ITS JUNCTION WITH COLLEY CLOSE AND A POINT 29.5 METRES EAST OF THAT JUNCTION.	O	3B
STOKE ROAD	SOUTH	BETWEEN A POINT 28.0 METRES WEST OF ITS JUNCTION WITH MANNINGFORD CLOSE AND A POINT 11.3 METRES EAST OF THAT JUNCTION.	O	3B

No Waiting 8:00am to 6:00pm Monday to Saturday

H. N. Bone,
Head of Legal and Democratic Services
Winchester City Council
City Offices
Colebrook Street
Winchester
Hampshire
SO23 9LJ



Scan to view details of TRO'S
currently proposed by WCC




TRAFFIC REGULATION ORDER

Road Name	Side	Description	Area	Zone
ABBOTTS CLOSE	BOTH	BETWEEN A POINT 9.0 METRES SOUTH OF ITS JUNCTION WITH ABBOTTS ROAD AND A POINT 44.5 METRES SOUTH OF THAT JUNCTION - INCLUDING THE TURNING AREA.	O	3B
COLLEY CLOSE (SPINE)	EAST	BETWEEN A POINT 80.0 METRES NORTH OF ITS JUNCTION WITH STOKE ROAD AND ITS JUNCTION WITH COLLEY CLOSE (EASTERN SPUR).	O	3B
COLLEY CLOSE (SPINE)	WEST	BETWEEN A POINT 12.5 METRES NORTH OF ITS JUNCTION WITH STOKE ROAD AND ITS JUNCTION WITH COLLEY ROAD (WESTERN SPUR).	O	3B
COLLEY CLOSE (EASTERN SPUR)	NORTH	BETWEEN ITS JUNCTION WITH COLLEY ROAD (SPINE) AND A POINT 42.0 METRES WEST OF THAT JUNCTION - INCLUDING THE TURNING AREA.	O	3B
COLLEY CLOSE (EASTERN SPUR)	SOUTH	BETWEEN ITS JUNCTION WITH COLLEY CLOSE (SPINE) AND A POINT 11.3 METRES WEST OF THAT JUNCTION.	O	3B
COLLEY CLOSE (EASTERN SPUR)	SOUTH	BETWEEN A POINT 36.0 METRES WEST OF ITS JUNCTION WITH COLLEY ROAD (SPINE) AND A POINT 42.0 METRES WEST OF THAT JUNCTION - INCLUDING THE TURNING AREA.	O	3B
COLLEY CLOSE (WESTERN SPUR)	NORTH	BEWTEEN ITS JUNCTION WITH COLLEY ROAD (SPINE) AND A POINT 80.0 METRES EAST OF THAT JUNCTION.	O	3B
COLLEY CLOSE (WESTERN SPUR)	NORTH	BEWTEEN A POINT 122.0 METRES EAST AND SOUTH OF ITS JUNCTION WITH COLLEY ROAD (SPINE) AND A POINT 143.0 METRES EAST AND SOUTH OF THAT JUNCTION - INCLUDING THE TURNING AREA.	O	3B
COLLEY CLOSE (WESTERN SPUR)	SOUTH	BEWTEEN ITS JUNCTION WITH COLLEY ROAD (SPINE) AND A POINT 8.5 METRES EAST OF THAT JUNCTION.	O	3B
COLLEY CLOSE (WESTERN SPUR)	SOUTH	BEWTEEN A POINT 121.0 METRES EAST AND SOUTH OF ITS JUNCTION WITH COLLEY ROAD (SPINE) AND A POINT 125.5 METRES EAST AND SOUTH OF THAT JUNCTION - INCLUDING THE TURNING AREA.	O	3B
COURTENAY ROAD	EAST	BETWEEN A POINT 6.8 METRES NORTH OF ITS JUNCTION WITH ABBOTTS ROAD AND A POINT 12.5 METRES SOUTH OF ITS JUNCTION WITH STOKE ROAD.	O	3B
COURTENAY ROAD	WEST	BETWEEN A POINT 10.0 METRES NORTH OF ITS JUNCTION WITH PARK ROAD AND A POINT 3.0 METRES SOUTH OF ITS JUNCTION WITH ABBOTTS ROAD.	O	3B
COURTENAY ROAD	WEST	BETWEEN A POINT 9.5 METRES NORTH OF ITS JUNCTION WITH STOKE ROAD AND A POINT 113.0 METRES NORTH AND WEST OF THAT JUNCTION - INCLUDING THE TURNING AREA.	O	3B
MANNINGFORD ROAD	NORTH-EAST	BETWEEN A POINT 81.0 METRES SOUTH OF ITS JUNCTION WITH STOKE ROAD AND A POINT 124.0 METRES SOUTH AND EAST OF THAT JUNCTION.	O	3B

H. N. Bone,
Head of Legal and Democratic Services
Winchester City Council
City Offices
Colebrook Street
Winchester
Hampshire
SO23 9LJ



Scan to view details of TRO'S
currently proposed by WCC



TRAFFIC REGULATION ORDER

MANNINGFORD ROAD	NORTH-EAST	BETWEEN A POINT 175.0 METRES SOUTH AND EAST OF ITS JUNCTION WITH STOKE ROAD AND A POINT 198.0 METRES SOUTH AND EAST OF THAT JUNCTION – INCLUDING THE TURNING AREA.	O	3B
MANNINGFORD ROAD	SOUTH-WEST	BETWEEN A POINT 15.0 METRES SOUTH OF ITS JUNCTION WITH STOKE ROAD AND A POINT 86.0 METRES SOUTH OF THAT JUNCTION.	O	3B
MANNINGFORD ROAD	SOUTH-WEST	BETWEEN A POINT 116.0 METRES SOUTH AND EAST OF ITS JUNCTION WITH STOKE ROAD AND A POINT 204.0 METRES SOUTH AND EAST OF THAT JUNCTION – INCLUDING THE TURNING AREA.	O	3B
PARK CLOSE	WEST	BETWEEN A POINT 16.0 METRES SOUTH OF ITS JUNCTION WITH PARK ROAD AND A POINT 39.6 METRES SOUTH OF THAT JUNCTION.	O	3B
PARK ROAD (SPINE)	BOTH	BETWEEN A POINT 105.0 METRES WEST OF ITS JUNCTION WITH WORTHY ROAD AND A POINT 132.0 METRES WEST OF THAT JUNCTION.	O	3B
PARK ROAD (SPINE)	BOTH	BETWEEN A POINT 163.0 METRES WEST OF ITS JUNCTION WITH WORTHY ROAD AND A POINT 202.0 METRES WEST OF THAT JUNCTION.	O	3B
PARK ROAD (SPINE)	NORTH	BETWEEN A POINT 258.0 METRES WEST OF ITS JUNCTION WITH WORTHY ROAD AND A POINT 8.0 METRES EAST OF ITS JUNCTION WITH PARK ROAD (SPUR).	O	3B
PARK ROAD (SPINE)	SOUTH	BETWEEN A POINT 258.0 METRES WEST OF ITS JUNCTION WITH WORTHY ROAD AND ITS JUNCTION WITH ABBOTTS COURT.	O	3B

FURTHER DETAILS:

A copy of this notice, the proposed orders, maps showing the location and the effect of the proposals, a statement of reasons may be inspected during usual office hours at the following place:-

- City Offices, Colebrook Street, Winchester, SO23 9LJ

A copy of this notice and plan(s) showing extent of the proposal(s) are available to view online at:

www.winchester.gov.uk/roads-highways/traffic-regulation-orders

OBJECTIONS AND REPRESENTATIONS: All objections and other representations in respect of this proposal must state the grounds on which they are made, and be received by 7th January 2014.

Objections and representations may be sent to the undersigned by:

- Email to tro@winchester.gov.uk
- In writing to the undersigned below

Dated the 26th day of November 2014

H. N. Bone,
Head of Legal and Democratic Services
Winchester City Council
City Offices
Colebrook Street
Winchester
Hampshire
SO23 9LJ



Scan to view details of TRO'S
currently proposed by WCC