

TRAFFIC REGULATION ORDER

Notice of making of Road Traffic Regulation Orders Affecting the District of Winchester City Council

On 28th November 2016 Winchester City Council and Winchester City Council acting as agents for Hampshire County Council made the undermentioned road traffic regulation orders:-

1. The Hampshire (Various Roads Winchester) (Parking Places And Restriction Of Waiting) (Controlled Zone) (Consolidation) Order 2010 (Variation No. 38) Order 2016

The effect of this order proposals for which were advertised on the 13th June 2016 will be to revise waiting restrictions in the Colebrook Street Winchester. Details are as follows:-

No Waiting At Any Time

<u>Road Name</u>	<u>Side</u>	<u>Description</u>	<u>Area</u>	<u>Zone</u>
COLEBROOK STREET	SOUTH-EAST	BETWEEN A POINT 67.0 METRES SOUTH OF ITS EASTERLY JUNCTION WITH HIGH STREET AND A POINT 211.9 METRES SOUTH AND WEST OF THAT JUNCTION.	I	S

2. The Hampshire (Various Roads Winchester) (Parking Places And Restriction Of Waiting) (Controlled Zone) (Consolidation) Order 2010 (Variation No. 41) Order 2016

The effect of this order proposals for which were advertised on the 13th June 2016 will be to revise introduce permit parking in Langton Close Winchester. Details are as follows:-

Permit Holders Only 8:00am to 10:00pm Monday to Saturday

<u>Road Name</u>	<u>Side</u>	<u>Description</u>	<u>Area</u>	<u>Zone</u>
LANGTON CLOSE	NORTH-EAST	BETWEEN A POINT 13.5 METRES NORTH-EAST OF ITS JUNCTION WITH STOCKBRIDGE ROAD AND A POINT 62.5 METRES NORTH-WEST OF THAT JUNCTION.	O	L

Echelon Parking Permit Holders Only 8:00am to 10:00pm Monday to Saturday

<u>Road Name</u>	<u>Side</u>	<u>Description</u>	<u>Area</u>	<u>Zone</u>
LANGTON CLOSE	NORTH-EAST	BETWEEN A POINT 82.5 METRES NORTH-EAST OF ITS JUNCTION WITH STOCKBRIDGE ROAD AND A POINT 119.7 METRES NORTH-WEST OF THAT JUNCTION.	O	L

H. N. Bone,
Head of Legal Services
Winchester City Council
City Offices
Colebrook Street
Winchester
Hampshire
SO23 9LJ



Scan to view details of
TRO'S currently proposed by WCC



TRAFFIC REGULATION ORDER

3. The Hampshire (Various Roads Winchester) (Parking Places And Restriction Of Waiting) (Controlled Zone) (Consolidation) Order 2010 (Variation No. 42) Order 2016

The effect of this order proposals for which were advertised on the 13th July 2016 will be to revise introduce waiting restrictions in Mount Close Winchester. Details are as follows:-

2 Hours Limited Waiting With No Return Within 4 Hours 10.00am to 4.00pm Monday to Friday
With Permit Holders Exemption

Road Name	Side	Description	Area	Zone
MOUNT CLOSE	BOTH	BETWEEN A POINT 9.2 METRES EAST OF ITS JUNCTION WITH BEREWEEKE AVENUE AND A POINT 120.0 METRES NORTH-EAST OF THAT JUNCTION - INCLUDING THE TURNING HEADS.	O	Z1

4. The Hampshire (Various Roads Winchester) (Parking Places And Restriction Of Waiting) (Controlled Zone) (No.2) Order 2012 (Variation No.10) 2016

The effect of this order proposals for which were advertised on the 13th July 2016 will be to revise waiting restrictions in The Valley Winchester. Details are as follows:-

Disabled Badge Holders Only

<u>Road Name</u>	<u>Side</u>	<u>Description</u>	<u>Zone</u>
THE VALLEY	SOUTH	BETWEEN A POINT 185.0 METRES NORTH-WEST OF ITS JUNCTION WITH CROMWELL ROAD AND A POINT 192.0 METRES NORTH-WEST OF THAT JUNCTION.	2A
THE VALLEY	NORTH	BETWEEN A POINT 98.0 METRES NORTH-WEST OF ITS JUNCTION WITH CROMWELL ROAD AND A POINT 106.3 METRES NORTH-WEST OF THAT JUNCTION.	2A
THE VALLEY	NORTH	BETWEEN A POINT 152.0 METRES NORTH-WEST OF ITS JUNCTION WITH CROMWELL ROAD AND A POINT 156.5 METRES NORTH-WEST OF THAT JUNCTION.	2A

H. N. Bone,
Head of Legal Services
Winchester City Council
City Offices
Colebrook Street
Winchester
Hampshire
SO23 9LJ



Scan to view details of
TRO'S currently proposed by WCC



TRAFFIC REGULATION ORDER

<u>Road Name</u>	<u>Side</u>	<u>Description</u>	<u>Zone</u>
THE VALLEY	NORTH	BETWEEN A POINT 164.4 METRES NORTH-WEST OF ITS JUNCTION WITH CROMWELL ROAD AND A POINT 169.2 METRES NORTH-WEST OF THAT JUNCTION.	2A

No Waiting At Any Time

<u>Road Name</u>	<u>Side</u>	<u>Description</u>	<u>Zone</u>
THE VALLEY	SOUTH	BETWEEN ITS JUNCTION WITH CROMWELL ROAD AND A POINT 69.9 METRES NORTH-WEST OF THAT JUNCTION.	2A
THE VALLEY	SOUTH	BETWEEN A POINT 93.0 METRES NORTH-WEST OF ITS JUNCTION WITH CROMWELL ROAD AND A POINT 100.3 METRES NORTH-WEST OF THAT JUNCTION.	2A
THE VALLEY	SOUTH	BETWEEN A POINT 140.0 METRES NORTH-WEST OF ITS JUNCTION WITH CROMWELL ROAD AND A POINT 146.0 METRES NORTH-WEST OF THAT JUNCTION.	2A
THE VALLEY	SOUTH	BETWEEN A POINT 192.0 METRES NORTH-WEST OF ITS JUNCTION WITH CROMWELL ROAD AND A POINT 215.8 METRES NORTH-WEST OF THAT JUNCTION.	2A
THE VALLEY	NORTH	BETWEEN ITS JUNCTION WITH CROMWELL ROAD AND A POINT 56.7 METRES NORTH-WEST OF THAT JUNCTION.	2A
THE VALLEY	NORTH	BETWEEN A POINT 106.3 METRES NORTH-WEST OF ITS JUNCTION WITH CROMWELL ROAD AND A POINT 111.3 METRES NORTH-WEST OF THAT JUNCTION.	2A
THE VALLEY	NORTH	BETWEEN A POINT 136.5 METRES NORTH-WEST OF ITS JUNCTION WITH CROMWELL ROAD AND A POINT 152.0 METRES NORTH-WEST OF THAT JUNCTION.	2A
THE VALLEY	NORTH	BETWEEN A POINT 176.3 METRES NORTH-WEST OF ITS JUNCTION WITH CROMWELL ROAD AND A	2A

H. N. Bone,
Head of Legal Services
Winchester City Council
City Offices
Colebrook Street
Winchester
Hampshire
SO23 9LJ



Scan to view details of
TRO'S currently proposed by WCC



TRAFFIC REGULATION ORDER

<u>Road Name</u>	<u>Side</u>	<u>Description</u>	<u>Zone</u>
		POINT 215.8 METRES NORTH-WEST OF THAT JUNCTION.	

No Stopping 7:00am to 7:00pm Except Buses

<u>Road Name</u>	<u>Side</u>	<u>Description</u>	<u>Zone</u>
THE VALLEY	SOUTH	BETWEEN A POINT 100.3 METRES NORTH-WEST OF ITS JUNCTION WITH CROMWELL ROAD AND A POINT 111.5 METRES NORTH-WEST OF THAT JUNCTION.	2A
THE VALLEY	NORTH	BETWEEN A POINT 56.7 METRES NORTH-WEST OF ITS JUNCTION WITH CROMWELL ROAD AND A POINT 69.9 METRES NORTH-WEST OF THAT JUNCTION.	


2 Hour Limited Waiting With Permit Holders Exemption 8:00am to 6:00pm Monday to Saturday

<u>Road Name</u>	<u>Side</u>	<u>Description</u>	<u>Zone</u>
THE VALLEY	SOUTH	BETWEEN A POINT 69.9 METRES NORTH-WEST OF ITS JUNCTION WITH CROMWELL ROAD AND A POINT 93.0 METRES NORTH-WEST OF THAT JUNCTION.	2A
THE VALLEY	SOUTH	BETWEEN A POINT 111.5 METRES NORTH-WEST OF ITS JUNCTION WITH CROMWELL ROAD AND A POINT 140.0 METRES NORTH-WEST OF THAT JUNCTION.	2A
THE VALLEY	SOUTH	BETWEEN A POINT 146.0 METRES NORTH-WEST OF ITS JUNCTION WITH CROMWELL ROAD AND A POINT 185.0 METRES NORTH-WEST OF THAT JUNCTION.	2A
THE VALLEY	NORTH	BETWEEN A POINT 69.9 METRES NORTH-WEST OF ITS JUNCTION WITH CROMWELL ROAD AND A POINT 98.0 METRES NORTH-WEST OF THAT JUNCTION.	2A
THE VALLEY	NORTH	BETWEEN A POINT 111.3 METRES NORTH-WEST OF ITS JUNCTION WITH CROMWELL ROAD AND A POINT 136.5 METRES NORTH-WEST OF THAT	2A

H. N. Bone,
Head of Legal Services
Winchester City Council
City Offices
Colebrook Street
Winchester
Hampshire
SO23 9LJ



Scan to view details of
TRO'S currently proposed by WCC



TRAFFIC REGULATION ORDER

<u>Road Name</u>	<u>Side</u>	<u>Description</u>	<u>Zone</u>
THE VALLEY	NORTH	BETWEEN A POINT 156.5 METRES NORTH-WEST OF ITS JUNCTION WITH CROMWELL ROAD AND A POINT 164.4 METRES NORTH-WEST OF THAT JUNCTION.	2A
THE VALLEY	NORTH	BETWEEN A POINT 169.2 METRES NORTH-WEST OF ITS JUNCTION WITH CROMWELL ROAD AND A POINT 176.3 METRES NORTH-WEST OF THAT JUNCTION.	2A

5. The Hampshire (Various Roads Winchester) (Parking Places And Restriction Of Waiting) (Controlled Zone) (No.2) Order 2012 (Variation No.8) 2016

The effect of this order proposals for which were advertised on the 13th June 2016 will be to make permanent the no waiting provisions in Worthy Road previously introduced under an experimental Order on the 8th October 2015. Details are as follows:-

No Waiting At Any Time

<u>Road Name</u>	<u>Side</u>	<u>Description</u>	<u>Zone</u>
WORTHY ROAD (B3047)	EAST	BETWEEN A POINT 63.5 METRES SOUTH OF ITS JUNCTION WITH RUSSELL ROAD AND A POINT 29.7 METRES NORTH OF ITS JUNCTION WITH CASSANDRA ROAD.	*
WORTHY ROAD (B3047)	WEST	BETWEEN A POINT 77.5 METRES NORTH OF ITS JUNCTION WITH NORTHLANDS DRIVE AND A POINT 110.5 METRES NORTH ITS JUNCTION WITH STOKE ROAD.	*

6. The Hampshire (Various Roads Winchester) (Parking Places And Restriction Of Waiting) (Controlled Zone) (Consolidation) Order 2010 (Variation No. 37) Order 2016


The effect of this order proposals for which were advertised on the 13th June 2016 will be to change the No waiting provisions and permit holder provisions in St Thomas Street and Symonds Street to maximise available on-street parking provisions. Details are as follows:-

Permit Holders Only 8:00am to 10:00pm Monday to Saturday

H. N. Bone,
Head of Legal Services
Winchester City Council
City Offices
Colebrook Street
Winchester
Hampshire
SO23 9LJ



Scan to view details of
TRO'S currently proposed by WCC



TRAFFIC REGULATION ORDER

<u>Road Name</u>	<u>Side</u>	<u>Description</u>	<u>Area</u>	<u>Zone</u>
ST THOMAS STREET	WEST	BETWEEN A POINT 9.6 METRES NORTH OF ITS JUNCTION WITH ST SWITHUN STREET AND A POINT 40.6 METRES NORTH OF THAT JUNCTION.	I	S
ST THOMAS STREET	WEST	BETWEEN A POINT 2.0 METRES SOUTH OF ITS JUNCTION WITH ST THOMAS PASSAGE AND A POINT 120.0 METRES NORTH OF ITS JUNCTION WITH ST SWITHUN STREET.	I	S
SYMONDS STREET	EAST	BETWEEN A POINT 10.4 METRES NORTH OF ITS JUNCTION WITH ST SWITHUN STREET AND A POINT 47.9 METRES NORTH OF THAT JUNCTION.	I	S
SYMONDS STREET	EAST	BETWEEN A POINT 57.8 METRES NORTH OF ITS JUNCTION WITH ST SWITHUN STREET AND A POINT 107.4 METRES NORTH OF THAT JUNCTION.	I	S

No Waiting At Any Time

<u>Road Name</u>	<u>Side</u>	<u>Description</u>	<u>Area</u>	<u>Zone</u>
ST THOMAS STREET	EAST	BETWEEN A POINT 58.8 METRES NORTH OF ITS JUNCTION WITH ST SWITHUN STREET AND A POINT 65.1 METRES NORTH OF THAT JUNCTION.	I	S
ST THOMAS STREET	WEST	BETWEEN A POINT 40.6 METRES NORTH OF ITS JUNCTION WITH ST SWITHUN STREET AND A POINT 55.5 METRES NORTH OF THAT JUNCTION.	I	S
ST THOMAS STREET	WEST	BETWEEN A POINT 70.0 METRES NORTH OF ITS JUNCTION WITH ST SWITHUN STREET AND A POINT 78.0 METRES NORTH OF THAT JUNCTION.	I	S
ST THOMAS STREET	WEST	BETWEEN A POINT 109.7 METRES SOUTH OF ITS JUNCTION WITH ST CLEMENT STREET AND A POINT 2.0 METRES SOUTH OF ITS JUNCTION WITH ST THOMAS PASSAGE.	I	S
ST THOMAS STREET	WEST	BETWEEN A POINT 78.0 METRES NORTH OF ITS JUNCTION WITH ST SWITHUN STREET AND A POINT 120.0 METRES NORTH OF THAT JUNCTION.	I	S

H. N. Bone,
Head of Legal Services
Winchester City Council
City Offices
Colebrook Street
Winchester
Hampshire
SO23 9LJ



Scan to view details of
TRO'S currently proposed by WCC



TRAFFIC REGULATION ORDER

No Waiting At Any Time and No Loading At Any Time

<u>Road Name</u>	<u>Side</u>	<u>Description</u>	<u>Area</u>	<u>Zone</u>
SYMONDS STREET	EAST	BETWEEN ITS JUNCTION WITH LITTLE MINSTER STREET AND A POINT 30.0 METRES SOUTH OF THAT JUNCTION.	I	S
SYMONDS STREET	EAST	BETWEEN A POINT 47.9 METRES NORTH OF ITS JUNCTION WITH ST SWITHUN STREET AND A POINT 57.8 METRES NORTH OF THAT JUNCTION.	I	S

No Waiting 8:00am to 6:00pm Monday to Saturday

<u>Road Name</u>	<u>Side</u>	<u>Description</u>	<u>Area</u>	<u>Zone</u>
ST THOMAS STREET	EAST	BETWEEN ITS JUNCTION WITH ST SWITHUN STREET AND A POINT 58.8 METRES NORTH OF THAT JUNCTION.	I	S
ST THOMAS STREET	EAST	BETWEEN A POINT 65.1 METRES NORTH OF ITS JUNCTION WITH ST SWITHUN STREET AND A POINT 78.0 METRES NORTH OF THAT JUNCTION.	I	S
ST THOMAS STREET	WEST	BETWEEN A POINT 50.0 METRES NORTH OF ITS JUNCTION WITH ST SWITHUN STREET AND A POINT 55.5 METRES NORTH OF THAT JUNCTION.	I	S

7. The Hampshire (Various Roads Winchester) (Parking Places And Restriction Of Waiting) (Controlled Zone) (No.2) Order 2012 (Variation No.9) 2016

The effect of this Order effect of this order proposals for which were advertised on the 13th June 2016 will be to introduce disabled permit holder bays in Mountbatten Place. Details are as follows:-


Disabled Permit Holders Only

<u>Road Name</u>	<u>Side</u>	<u>Description</u>	<u>Zone</u>
MOUNTBATTEN COURT	NORTH-WEST	BETWEEN A POINT 34.3 METRES SOUTH-WEST OF ITS JUNCTION WITH ANDOVER ROAD AND A POINT	*

H. N. Bone,
Head of Legal Services
Winchester City Council
City Offices
Colebrook Street
Winchester
Hampshire
SO23 9LJ



Scan to view details of
TRO'S currently proposed by WCC



TRAFFIC REGULATION ORDER

<u>Road Name</u>	<u>Side</u>	<u>Description</u>	<u>Zone</u>
		39.8 METRES SOUTH-WEST OF THAT JUNCTION.	
MOUNTBATTEN COURT	NORTH-WEST	BETWEEN A POINT 42.1 METRES SOUTH-WEST OF ITS JUNCTION WITH ANDOVER ROAD AND A POINT 47.8 METRES SOUTH-WEST OF THAT JUNCTION.	*
MOUNTBATTEN COURT	NORTH-WEST	BETWEEN A POINT 66.6 METRES SOUTH-WEST OF ITS JUNCTION WITH ANDOVER ROAD AND A POINT 72.0 METRES SOUTH-WEST OF THAT JUNCTION.	*
MOUNTBATTEN COURT	NORTH-WEST	BETWEEN A POINT 90.5 METRES SOUTH-WEST OF ITS JUNCTION WITH ANDOVER ROAD AND A POINT 96.0 METRES SOUTH-WEST OF THAT JUNCTION.	*
MOUNTBATTEN COURT	NORTH-WEST	BETWEEN A POINT 101.0 METRES SOUTH-WEST OF ITS JUNCTION WITH ANDOVER ROAD AND A POINT 106.4 METRES SOUTH-WEST OF THAT JUNCTION.	*

8. The Hampshire (Various Roads, Wonston and Micheldever) (Parking Places and restriction of Waiting) Order, 2010 (Variation No. 3) Order 2016


The effect of this order proposals for which were advertised on the 13th July 2016 will be to introduce no waiting provisions in Micheldever. Details are as follows:-

<u>NO WAITING AT ANY TIME</u>			
<u>NAME OF ROAD</u>	<u>SIDE</u>	<u>DESCRIPTION</u>	<u>ZONE</u>
CHURCH ROAD	EAST	BETWEEN A POINT 10.0 METRES NORTH OF ITS JUNCTION WITH ROOK LANE AND A POINT 10.0 METRES SOUTH OF THAT JUNCTION.	*
CHURCH ROAD	EAST	BETWEEN A POINT 32.5 METRES SOUTH OF ITS JUNCTION WITH ROOK LANE AND A POINT 48.0 METRES SOUTH OF THAT JUNCTION.	*

H. N. Bone,
Head of Legal Services
Winchester City Council
City Offices
Colebrook Street
Winchester
Hampshire
SO23 9LJ



Scan to view details of
TRO'S currently proposed by WCC



TRAFFIC REGULATION ORDER

CHURCH ROAD	EAST	BETWEEN A POINT 120.0 METRES SOUTH OF ITS JUNCTION WITH ROOK LANE AND A POINT 149.0 METRES SOUTH OF THAT JUNCTION.	*
CHURCH ROAD	WEST	BETWEEN A POINT 36.3 METRES NORTH OF ITS JUNCTION WITH ROOK LANE AND A POINT 20.5 METRES SOUTH OF THAT JUNCTION.	*
ROOK LANE	BOTH	BETWEEN ITS JUNCTION WITH CHURCH ROAD AND A POINT 10.5 METRES EAST OF THAT JUNCTION.	*

The above orders will come into operation on 1st December 2016.

Copies of the orders, maps showing the locations and a statement of reasons for each of the above orders and the orders to be varied may be inspected during usual office hours at the City Offices, Colebrook Street, Winchester.

Any person who wishes to question the validity of any of the above orders or any of the provisions of the orders on the grounds that they are not within the powers conferred by the Road Traffic Regulation Act 1984, or that any requirement of that Act or of any instrument made under it has not been complied with may, within six weeks of the date when the orders were made apply to the High Court for that purpose.

Dated this 30th day of November 2016

H. N. Bone,
Head of Legal Services
Winchester City Council
City Offices
Colebrook Street
Winchester
Hampshire
SO23 9LJ



Scan to view details of
TRO'S currently proposed by WCC