



TRAFFIC REGULATION ORDER

Notice of Proposals of making of Various Road Traffic Regulation Orders Affecting the District of Winchester City Council

On 19th March 2018 Winchester City Council as agents for Hampshire County Council made the undermentioned road traffic regulation orders:-

1. The Hampshire (Various Roads Durley) (Parking Places And Restriction Of Waiting) Order 2017

The effect of this order proposals for which were advertised on the 18th October 2017 will be to introduce parking restrictions in various roads in Durley. Details are as follows:-

NAME OF ROAD	SIDE	DESCRIPTION
SNAKEMOOR LANE/DURLEY BROOK ROAD	SOUTH	FROM A POINT 10 METRES WEST OF STAPLEFORD LANE TO A POINT 52 METRES EAST OF STAPLEFORD LANE
SNAKEMOOR LANE/DURLEY BROOK ROAD	NORTH	FROM A POINT 42 METRES WEST OF CHURCH LANE TO A POINT 17 METRES EAST OF CHURCH LANE
STAPLEFORD LANE	BOTH	FROM ITS JUNCTION WITH SNAKEMOOR LANE TO A POINT 13 METRES SOUTH THEREOF
CHURCH LANE	BOTH	FROM ITS JUNCTION WITH DURLEY BROOK ROAD TO A POINT 10 METRES NORTH THEREOF
DURLEY STREET	SOUTH	FROM THE JUNCTION OF MANOR ROAD TO A POINT 78 METRES WEST THEREOF
DURLEY STREET	NORTH	FROM THE JUNCTION OF SCIVIERS LANE TO A POINT 20 METRES WEST THEREOF
WINTERS HILL	BOTH	FROM THE JUNCTION OF MANOR SCIVIERS LANE TO A POINT 29 METRES EAST THEREOF
SCIVIERS LANE	BOTH	FROM ITS JUNCTION WITH DURLEY STREET AND WINTERS HILL TO A POINT 27 METRES NORTH THEREOF

Lisa Hall
Head of Legal Services
Winchester City Council
City Offices
Colebrook Street
Winchester
Hampshire
SO23 9LJ



Scan to view details of
TROs currently proposed by WCC



TRAFFIC REGULATION ORDER

MANOR ROAD	BOTH	FROM ITS JUNCTION WITH DURLEY STREET AND WINTERS HILL TO A POINT 32 METRES SOUTH THEREOF
------------	------	--

2. **The Hampshire (Various Roads Winchester) (Parking Places And Restriction Of Waiting) (Controlled Zone) (Consolidation) Order 2010 (Variation No. 50) Order 2017 and The Hampshire (Various Roads, Winchester) (Parking Places and Restriction of Waiting) (No.2) Order 2002 (Variation No. 40) Order 2017**

The effect of this order proposals for which were advertised on the 29th November 2017 will be to introduce parking restrictions in various roads in the Winnall area of Winchester. Details are as follows:-

Disabled Permit Holders Only
All Days

Road Name	Side	Description	Area	Zone
FIRMSTONE ROAD	NORTH	BETWEEN A POINT 126.7 METRES WEST OF ITS JUNCTION WITH WINNALL MANOR ROAD AND A POINT 132.1 METRES WEST OF THAT JUNCTION.	O	Z6
FIRMSTONE ROAD	NORTH	BETWEEN A POINT 155.1 METRES WEST OF ITS JUNCTION WITH WINNALL MANOR ROAD AND A POINT 161.1 METRES WEST OF THAT JUNCTION.	O	Z6
FIRMSTONE ROAD	NORTH -EAST	BETWEEN A POINT 377.6 METRES NORTH-WEST OF ITS JUNCTION WITH WINNALL MANOR ROAD AND A POINT 16.5 METRES WEST OF THAT JUNCTION.	O	Z6
FIRMSTONE ROAD	SOUTH	BETWEEN A POINT 109.4 METRES WEST OF ITS JUNCTION WITH WINNALL MANOR ROAD AND A POINT 121.0 METRES WEST OF THAT JUNCTION.	O	Z6
GARBETT ROAD	SOUTH	BETWEEN A POINT 169.9 METRES WEST OF ITS JUNCTION WITH WINNALL MANOR ROAD AND A POINT 176.3 METRES WEST OF THAT JUNCTION.	O	Z6
IMBER ROAD	NORTH	BETWEEN A POINT 125.6 METRES WEST OF ITS JUNCTION WITH WINNALL MANOR ROAD AND A POINT 130.9 METRES WEST OF THAT JUNCTION.	O	Z6
IMBER ROAD	NORTH	BETWEEN A POINT 203.4 METRES WEST OF	O	Z6

Lisa Hall
Head of Legal Services
Winchester City Council
City Offices
Colebrook Street
Winchester
Hampshire
SO23 9LJ



Scan to view details of
TROs currently proposed by WCC



TRAFFIC REGULATION ORDER

		ITS JUNCTION WITH WINNALL MANOR ROAD AND A POINT 208.2 METRES WEST OF THAT JUNCTION.		
IMBER ROAD	NORTH	BETWEEN A POINT 249.0 METRES WEST OF ITS JUNCTION WITH WINNALL MANOR ROAD AND A POINT 254.3 METRES WEST OF THAT JUNCTION.	O	Z6
IMBER ROAD	NORTH	BETWEEN A POINT 344.8 METRES WEST OF ITS JUNCTION WITH WINNALL MANOR ROAD AND A POINT 350.7 METRES WEST OF THAT JUNCTION.	O	Z6
LONGFIELD ROAD	SOUTH	BETWEEN A POINT 14.2 METRES EAST OF ITS JUNCTION WITH WINNALL MANOR ROAD AND A POINT 19.7 METRES EAST OF THAT JUNCTION.	O	Z6
LONGFIELD ROAD	SOUTH	BETWEEN A POINT 59.0 METRES SOUTH-EAST OF ITS EASTERLY JUNCTION WITH SHEPHERDS ROAD AND A POINT 64.6 METRES SOUTH-EAST OF THAT JUNCTION.	O	Z6
SHEPHERDS ROAD	NORTH	BETWEEN A POINT 144.0 METRES NORTH-EAST OF ITS JUNCTION WITH WINNALL MANOR ROAD AND A POINT 149.0 METRES NORTH-EAST OF THAT JUNCTION.	O	Z6
SHEPHERDS ROAD	NORTH	BETWEEN A POINT 242.0 METRES NORTH-EAST OF ITS JUNCTION WITH WINNALL MANOR ROAD AND A POINT 254.0 METRES NORTH-EAST OF THAT JUNCTION.	O	Z6
SHEPHERDS ROAD	SOUTH	BETWEEN A POINT 72.5 METRES NORTH-EAST OF ITS JUNCTION WITH WINNALL MANOR ROAD AND A POINT 77.5 METRES NORTH-EAST OF THAT JUNCTION.	O	Z6
WARREN ROAD	NORTH	BETWEEN A POINT 54.6 METRES EAST OF ITS JUNCTION WITH WINNALL MANOR ROAD AND A POINT 60.8 METRES EAST OF THAT JUNCTION.	O	Z6
WARREN ROAD	NORTH	BETWEEN A POINT 108.2 METRES EAST OF ITS JUNCTION WITH WINNALL MANOR ROAD AND A POINT 113.8 METRES EAST OF THAT JUNCTION.	O	Z6
WINNALL MANOR ROAD (SPINE)	EAST	BETWEEN A POINT 11.3 METRES SOUTH OF ITS JUNCTION WITH LONGFIELD ROAD AND A POINT 45.0 METRES NORTH OF ITS JUNCTION WITH WARREN ROAD.	O	Z6
WINNALL MANOR ROAD	WEST	BETWEEN A POINT 12.6 METRES NORTH OF ITS JUNCTION WITH IMBER ROAD AND A	O	Z6

Lisa Hall
Head of Legal Services
Winchester City Council
City Offices
Colebrook Street
Winchester
Hampshire
SO23 9LJ



Scan to view details of
TROs currently proposed by WCC



TRAFFIC REGULATION ORDER

(SPINE)		POINT 19.3 METRES NORTH OF THAT JUNCTION.		
WINNALL MANOR ROAD (SPINE)	WEST	BETWEEN A POINT 34.4 METRES NORTH OF ITS JUNCTION WITH IMBER ROAD AND A POINT 40.3 METRES NORTH OF THAT JUNCTION.	O	Z6
WINNALL MANOR ROAD (SPINE)	WEST	BETWEEN A POINT 86.7 METRES NORTH OF ITS JUNCTION WITH ALRESFORD ROAD AND A POINT 93.4 METRES NORTH OF THAT JUNCTION.	O	Z6
WINNALL MANOR ROAD (SPINE)	WEST	BETWEEN A POINT 124.4 METRES NORTH OF ITS JUNCTION WITH ALRESFORD ROAD AND A POINT 130.4 METRES NORTH OF THAT JUNCTION.	O	Z6
WINNALL MANOR ROAD (SPUR – SIDE SPUR)	WEST	BETWEEN A POINT 23.6 METRES NORTH OF ITS JUNCTION WITH WINNALL MANOR ROAD (SPUR-MAIN) AND A POINT 28.7 METRES NORTH OF THAT JUNCTION.	O	Z6
WINNALL MANOR ROAD (SPUR – SIDE SPUR)	WEST	BETWEEN A POINT 35.8 METRES NORTH OF ITS JUNCTION WITH WINNALL MANOR ROAD (SPUR-MAIN) AND A POINT 42.0 METRES NORTH OF THAT JUNCTION.	O	Z6

Echelon Parking
Disabled Permit Holders Only
All Days

<u>Road Name</u>	<u>Side</u>	<u>Description</u>	<u>Area</u>	<u>Zone</u>
FIRMSTONE ROAD	WEST	BETWEEN A POINT 38.0 METRES NORTH OF ITS JUNCTION WITH FURLEY CLOSE AND A POINT 41.0 METRES NORTH OF THAT JUNCTION.	O	Z6
FIRMSTONE ROAD	EAST	BETWEEN A POINT 1.4 METRES SOUTH OF ITS JUNCTION WITH MOSS ROAD AND A POINT 7.3 METRES SOUTH OF THAT JUNCTION.	O	Z6
FURLEY CLOSE	WEST	BETWEEN A POINT 68.0 METRES SOUTH-WEST OF ITS JUNCTION WITH FIRMSTONE ROAD AND A POINT 72.5 METRES SOUTH-WEST OF THAT JUNCTION.	O	Z6
FURLEY CLOSE	WEST	BETWEEN A POINT 78.5 METRES SOUTH-WEST OF ITS JUNCTION WITH FIRMSTONE ROAD AND A POINT 81.5 METRES SOUTH-WEST OF THAT JUNCTION.	O	Z6

Lisa Hall
Head of Legal Services
Winchester City Council
City Offices
Colebrook Street
Winchester
Hampshire
SO23 9LJ



Scan to view details of
TROs currently proposed by WCC



TRAFFIC REGULATION ORDER

LONGFIELD ROAD	NORTH -EAST	BETWEEN A POINT 137.7 METRES EAST OF ITS JUNCTION WITH WINNALL MANOR ROAD AND A POINT 140.1 METRES EAST OF THAT JUNCTION.	O	Z6
LONGFIELD ROAD	SOUTH	BETWEEN A POINT 39.7 METRES SOUTH-EAST OF ITS EASTERLY JUNCTION WITH SHEPHERDS ROAD AND A POINT 42.2 METRES SOUTH-EAST OF THAT JUNCTION.	O	Z6
LONGFIELD ROAD	SOUTH	BETWEEN A POINT 125.9 METRES EAST OF ITS EASTERLY JUNCTION WITH SHEPHERDS ROAD AND A POINT 128.8 METRES EAST OF THAT JUNCTION.	O	Z6
LONGFIELD ROAD	SOUTH	BETWEEN A POINT 131.0 METRES EAST OF ITS EASTERLY JUNCTION WITH SHEPHERDS ROAD AND A POINT 133.4 METRES EAST OF THAT JUNCTION.	O	Z6
WINNALL MANOR ROAD (SPUR – SIDE SPUR)	EAST	BETWEEN A POINT 52.5 METRES NORTH OF ITS JUNCTION WITH WINNALL MANOR ROAD (SPUR-MAIN) AND A POINT 58.0 METRES NORTH OF THAT JUNCTION.	O	Z6

Permit Holders Only 8.00am to 6.00pm Monday to Saturday

<u>Road Name</u>	<u>Side</u>	<u>Description</u>	<u>Area</u>	<u>Zone</u>
BAIGENT CLOSE	BOTH	BETWEEN A POINT 5.0 METRES SOUTH OF ITS JUNCTION WITH WINNALL MANOR ROAD AND A POINT 46.4 METRES SOUTH OF THAT JUNCTION.	O	Z6
FIRMSTONE ROAD	NORTH	BETWEEN A POINT 16.6 METRES WEST OF ITS JUNCTION WITH WINNALL MANOR ROAD AND A POINT 81.0 METRES WEST OF THAT JUNCTION.	O	Z6
FIRMSTONE ROAD	NORTH	BETWEEN A POINT 100.3 METRES WEST OF ITS JUNCTION WITH WINNALL MANOR ROAD AND A POINT 106.1 METRES WEST OF THAT JUNCTION.	O	Z6
FIRMSTONE ROAD	NORTH	BETWEEN A POINT 118.9 METRES WEST OF ITS JUNCTION WITH WINNALL MANOR ROAD AND A POINT 126.7 METRES WEST OF THAT JUNCTION.	O	Z6
FIRMSTONE ROAD	NORTH	BETWEEN A POINT 132.1 METRES WEST OF ITS JUNCTION WITH WINNALL MANOR ROAD AND A POINT 155.1 METRES WEST OF THAT	O	Z6

Lisa Hall
Head of Legal Services
Winchester City Council
City Offices
Colebrook Street
Winchester
Hampshire
SO23 9LJ



Scan to view details of
TROs currently proposed by WCC



TRAFFIC REGULATION ORDER

FIRMSTONE ROAD	NORTH	JUNCTION. BETWEEN A POINT 161.1 METRES WEST OF ITS JUNCTION WITH WINNALL MANOR ROAD AND A POINT 211.5 METRES WEST OF THAT JUNCTION.	0	Z6
FIRMSTONE ROAD	NORTH	BETWEEN A POINT 227.1 METRES WEST OF ITS JUNCTION WITH WINNALL MANOR ROAD AND A POINT 377.6 METRES WEST OF THAT JUNCTION.	0	Z6
FIRMSTONE ROAD	SOUTH	BETWEEN A POINT 16.6 METRES WEST OF ITS JUNCTION WITH WINNALL MANOR ROAD AND A POINT 109.4 METRES WEST OF THAT JUNCTION.	0	Z6
FIRMSTONE ROAD	SOUTH	BETWEEN A POINT 121.0 METRES WEST OF ITS JUNCTION WITH WINNALL MANOR ROAD AND A POINT 129.7 METRES WEST OF THAT JUNCTION.	0	Z6
FIRMSTONE ROAD	SOUTH	BETWEEN A POINT 142.9 METRES WEST OF ITS JUNCTION WITH WINNALL MANOR ROAD AND A POINT 5.0 METRES EAST OF ITS JUNCTION WITH FURLEY CLOSE.	0	Z6
FIRMSTONE ROAD	SOUTH	BETWEEN A POINT 5.0 METRES NORTH-WEST OF ITS JUNCTION WITH FURLEY CLOSE AND A POINT 26.0 METRES NORTH-WEST OF THAT JUNCTION.	0	Z6
FIRMSTONE ROAD	WEST	BETWEEN A POINT 12.0 METRES NORTH OF ITS JUNCTION WITH MOSS ROAD AND A POINT 10.0 METRES SOUTH OF ITS JUNCTION WITH GARBETT ROAD.	0	Z6
FURLEY CLOSE	BOTH	BETWEEN A POINT 5.6 METRES SOUTH-WEST OF ITS JUNCTION WITH WINNALL MANOR ROAD AND A POINT 72.5 METRES SOUTH-WEST OF THAT JUNCTION.	0	Z6
GARBETT ROAD	NORTH	BETWEEN A POINT 9.0 METRES NORTH-WEST OF ITS JUNCTION WITH FIRMSTONE ROAD AND A POINT 23.5 METRES NORTH-WEST OF THAT JUNCTION.	0	Z6
GARBETT ROAD	NORTH	BETWEEN A POINT 20.5 METRES WEST OF ITS JUNCTION WITH WINNALL MANOR ROAD AND A POINT 121.5 METRES WEST OF THAT JUNCTION.	0	Z6
GARBETT ROAD	NORTH	BETWEEN A POINT 126.8 METRES WEST OF ITS JUNCTION WITH WINNALL MANOR ROAD AND A POINT 158.0 METRES WEST OF THAT JUNCTION.	0	Z6

Lisa Hall
Head of Legal Services
Winchester City Council
City Offices
Colebrook Street
Winchester
Hampshire
SO23 9LJ



Scan to view details of
TROs currently proposed by WCC



TRAFFIC REGULATION ORDER

GARBETT ROAD	NORTH	BETWEEN A POINT 166.0 METRES WEST OF ITS JUNCTION WITH WINNALL MANOR ROAD AND A POINT 218.3 METRES WEST OF THAT JUNCTION.	O	Z6
GARBETT ROAD	NORTH	BETWEEN A POINT 243.3 METRES WEST OF ITS JUNCTION WITH WINNALL MANOR ROAD AND A POINT 12.0 METRES EAST OF ITS JUNCTION WITH IMBER ROAD.	O	Z6
GARBETT ROAD	SOUTH	BETWEEN A POINT 6.7 METRES NORTH-WEST OF ITS JUNCTION WITH FIRMSTONE ROAD AND A POINT 23.5 METRES NORTH-WEST OF THAT JUNCTION.	O	Z6
GARBETT ROAD	SOUTH	BETWEEN A POINT 160.0 METRES WEST OF ITS JUNCTION WITH WINNALL MANOR ROAD AND A POINT 169.9 METRES WEST OF THAT JUNCTION.	O	Z6
GARBETT ROAD	SOUTH	BETWEEN A POINT 222.3 METRES WEST OF ITS JUNCTION WITH WINNALL MANOR ROAD AND A POINT 246.3 METRES WEST OF THAT JUNCTION.	O	Z6
GARBETT ROAD	SOUTH	BETWEEN A POINT 250.3 METRES WEST OF ITS JUNCTION WITH WINNALL MANOR ROAD AND A POINT 12.0 METRES EAST OF ITS JUNCTION WITH FIRMSTONE ROAD.	O	Z6
IMBER ROAD	NORTH	BETWEEN A POINT 25.0 METRES WEST OF ITS JUNCTION WITH WINNALL MANOR ROAD AND A POINT 125.6 METRES WEST OF THAT JUNCTION.	O	Z6
IMBER ROAD	NORTH	BETWEEN A POINT 130.9 METRES WEST OF ITS JUNCTION WITH WINNALL MANOR ROAD AND A POINT 203.4 METRES WEST OF THAT JUNCTION.	O	Z6
IMBER ROAD	NORTH	BETWEEN A POINT 208.2 METRES WEST OF ITS JUNCTION WITH WINNALL MANOR ROAD AND A POINT 249.0 METRES WEST OF THAT JUNCTION.	O	Z6
IMBER ROAD	NORTH	BETWEEN A POINT 254.3 METRES WEST OF ITS JUNCTION WITH WINNALL MANOR ROAD AND A POINT 344.8 METRES WEST OF THAT JUNCTION.	O	Z6
IMBER ROAD	NORTH	BETWEEN A POINT 350.7 METRES SOUTH-WEST OF ITS JUNCTION WITH WINNALL MANOR ROAD AND A POINT 16.0 METRES NORTH-EAST OF ITS JUNCTION WITH GARBETT ROAD.	O	Z6

Lisa Hall
Head of Legal Services
Winchester City Council
City Offices
Colebrook Street
Winchester
Hampshire
SO23 9LJ



Scan to view details of
TROs currently proposed by WCC



TRAFFIC REGULATION ORDER

IMBER ROAD	SOUTH	BETWEEN A POINT 81.2 METRES WEST OF ITS JUNCTION WITH WINNALL MANOR ROAD AND A POINT 103.4 METRES WEST OF THAT JUNCTION.	O	Z6
LONGFIELD ROAD	EAST	BETWEEN A POINT 162.0 METRES NORTH-EAST OF ITS SOUTHERLY JUNCTION WITH SHEPHERDS ROAD AND A POINT 208.0 METRES NORTH-EAST OF THAT JUNCTION.	O	Z6
LONGFIELD ROAD	SOUTH	BETWEEN A POINT 14.0 METRES SOUTH-EAST OF ITS SOUTHERLY JUNCTION WITH SHEPHERDS ROAD AND A POINT 39.7 METRES SOUTH-EAST OF THAT JUNCTION.	O	Z6
LONGFIELD ROAD	SOUTH	BETWEEN A POINT 64.6 METRES SOUTH-EAST OF ITS SOUTHERLY JUNCTION WITH SHEPHERDS ROAD AND A POINT 69.9 METRES SOUTH-EAST OF THAT JUNCTION.	O	Z6
LONGFIELD ROAD	SOUTH	BETWEEN A POINT 77.2 METRES SOUTH-EAST OF ITS SOUTHERLY JUNCTION WITH SHEPHERDS ROAD AND A POINT 125.9 METRES SOUTH-EAST OF THAT JUNCTION.	O	Z6
LONGFIELD ROAD	WEST	BETWEEN A POINT 7.0 METRES NORTH OF ITS NORTHERLY JUNCTION WITH SHEPHERDS ROAD AND A POINT 7.0 METRES SOUTH OF ITS JUNCTION WITH WARREN ROAD.	O	Z6
LONGFIELD ROAD	WEST	BETWEEN A POINT 7.0 METRES NORTH OF ITS JUNCTION WITH WARREN ROAD AND A POINT 19.7 METRES EAST OF ITS JUNCTION WITH WINNALL MANOR ROAD.	O	Z6
MOSS ROAD	SOUTH	BETWEEN A POINT 32.7 METRES WEST OF ITS JUNCTION WITH FIRMSTONE ROAD AND A POINT 61.3 METRES WEST OF THAT JUNCTION.	O	Z6
SHEPHERDS ROAD	NORTH	BETWEEN A POINT 93.5 METRES NORTH-EAST OF ITS JUNCTION WITH WINNALL MANOR ROAD AND A POINT 144.0 METRES NORTH-EAST OF THAT JUNCTION.	O	Z6
SHEPHERDS ROAD	NORTH	BETWEEN A POINT 149.0 METRES NORTH-EAST OF ITS JUNCTION WITH WINNALL MANOR ROAD AND A POINT 242.0 METRES NORTH-EAST OF THAT JUNCTION.	O	Z6
SHEPHERDS ROAD	NORTH	BETWEEN A POINT 254.0 METRES NORTH-EAST OF ITS JUNCTION WITH WINNALL MANOR ROAD AND A POINT 7.0 METRES WEST OF ITS JUNCTION WITH LONGFIELD ROAD.	O	Z6
SHEPHERDS	SOUTH	BETWEEN A POINT 8.0 METRES EAST OF ITS	O	Z6

Lisa Hall
Head of Legal Services
Winchester City Council
City Offices
Colebrook Street
Winchester
Hampshire
SO23 9LJ



Scan to view details of
TROs currently proposed by WCC



TRAFFIC REGULATION ORDER

ROAD		JUNCTION WITH WINNALL MANOR ROAD AND A POINT 72.5 METRES EAST OF THAT JUNCTION.		
WARREN ROAD	NORTH	BETWEEN A POINT 10.0 METRES EAST OF ITS JUNCTION WITH WINNALL MANOR ROAD AND A POINT 56.4 METRES EAST OF THAT JUNCTION.	O	Z6
WARREN ROAD	NORTH	BETWEEN A POINT 60.8 METRES EAST OF ITS JUNCTION WITH WINNALL MANOR ROAD AND A POINT 108.2 METRES EAST OF THAT JUNCTION.	O	Z6
WARREN ROAD	NORTH	BETWEEN A POINT 113.8 METRES EAST OF ITS JUNCTION WITH WINNALL MANOR ROAD AND A POINT 7.0 METRES WEST OF ITS JUNCTION WITH LONGFIELD ROAD.	O	Z6
WINNALL MANOR ROAD (SPINE)	EAST	BETWEEN A POINT 81.0 METRES NORTH OF ITS JUNCTION WITH TURNPIKE DOWN AND A POINT 24.8 METRES SOUTH OF ITS JUNCTION WITH SHEPHERDS ROAD.	O	Z6
WINNALL MANOR ROAD (SPINE)	EAST	BETWEEN A POINT 20.0 METRES NORTH-EAST OF ITS JUNCTION WITH SHEPHERDS ROAD AND A POINT 36.7 METRES NORTH-EAST OF THAT JUNCTION.	O	Z6
WINNALL MANOR ROAD (SPINE)	EAST	BETWEEN A POINT 64.5 METRES NORTH-EAST OF ITS JUNCTION WITH SHEPHERDS ROAD AND A POINT 86.0 METRES NORTH-EAST OF THAT JUNCTION.	O	Z6
WINNALL MANOR ROAD (SPINE)	EAST	BETWEEN A POINT 90.7 METRES NORTH-EAST OF ITS JUNCTION WITH SHEPHERDS ROAD AND A POINT 111.5 METRES NORTH-EAST OF THAT JUNCTION.	O	Z6
WINNALL MANOR ROAD (SPINE)	EAST	BETWEEN A POINT 114.5 METRES NORTH-EAST OF ITS JUNCTION WITH SHEPHERDS ROAD AND A POINT 134.0 METRES NORTH-EAST OF THAT JUNCTION.	O	Z6
WINNALL MANOR ROAD (SPINE)	EAST	BETWEEN A POINT 137.0 METRES NORTH-EAST OF ITS JUNCTION WITH SHEPHERDS ROAD AND A POINT 16.5 METRES SOUTH-WEST OF ITS JUNCTION WITH WARREN ROAD.	O	Z6
WINNALL MANOR ROAD (SPINE)	EAST	BETWEEN A POINT 14.3 METRES NORTH OF ITS JUNCTION WITH WARREN ROAD AND A POINT 39.3 METRES NORTH OF THAT JUNCTION.	O	Z6
WINNALL MANOR ROAD	WEST	BETWEEN A POINT 74.0 METRES NORTH OF ITS JUNCTION WITH ALRESFORD ROAD AND A	O	Z6

Lisa Hall
Head of Legal Services
Winchester City Council
City Offices
Colebrook Street
Winchester
Hampshire
SO23 9LJ



Scan to view details of
TROs currently proposed by WCC




TRAFFIC REGULATION ORDER

(SPINE)		POINT 86.7 METRES NORTH OF THAT JUNCTION.		
WINNALL MANOR ROAD (SPINE)	WEST	BETWEEN A POINT 93.4 METRES NORTH OF ITS JUNCTION WITH ALRESFORD ROAD AND A POINT 124.4 METRES NORTH OF THAT JUNCTION.	0	Z6
WINNALL MANOR ROAD (SPINE)	WEST	BETWEEN A POINT 130.4 METRES NORTH OF ITS JUNCTION WITH ALRESFORD ROAD AND A POINT 12.0 METRES SOUTH OF ITS JUNCTION WITH FIRMSTONE ROAD.	0	Z6
WINNALL MANOR ROAD (SPINE)	WEST	BETWEEN A POINT 10.0 METRES NORTH OF ITS JUNCTION WITH FIRMSTONE ROAD AND A POINT 8.0 METRES SOUTH OF ITS JUNCTION WITH SHEPHERDS ROAD.	0	Z6
WINNALL MANOR ROAD (SPINE)	WEST	BETWEEN A POINT 24.7 METRES NORTH OF ITS JUNCTION WITH SHEPHERDS ROAD AND A POINT 12.0 METRES SOUTH-WEST OF ITS JUNCTION WITH GARBETT ROAD.	0	Z6
WINNALL MANOR ROAD (SPINE)	WEST	BETWEEN A POINT 34.0 METRES NORTH-EAST OF ITS JUNCTION WITH GARBETT ROAD AND A POINT 40.7 METRES SOUTH-WEST OF ITS JUNCTION WITH IMBER ROAD.	0	Z6
WINNALL MANOR ROAD (SPINE)	WEST	BETWEEN A POINT 19.3 METRES NORTH OF ITS JUNCTION WITH IMBER ROAD AND A POINT 34.4 METRES NORTH OF THAT JUNCTION.	0	Z6
WINNALL MANOR ROAD (SPINE)	WEST	BETWEEN A POINT 43.4 METRES NORTH OF ITS JUNCTION WITH IMBER ROAD AND A POINT 51.9 METRES NORTH OF THAT JUNCTION.	0	Z6
WINNALL MANOR ROAD (SPINE)	WEST	BETWEEN A POINT 61.8 METRES NORTH OF ITS JUNCTION WITH IMBER ROAD AND A POINT 73.7 METRES NORTH OF THAT JUNCTION.	0	Z6
WINNALL MANOR ROAD (SPUR – MAIN SPUR)	SOUTH	BETWEEN A POINT 10.0 METRES EAST OF ITS JUNCTION WITH WINNALL MANOR ROAD (SPINE) AND A POINT 75.0 METRES EAST OF THAT JUNCTION.	0	Z6
WINNALL MANOR ROAD (SPUR – MAIN SPUR)	SOUTH	BETWEEN A POINT 79.0 METRES EAST OF ITS JUNCTION WITH WINNALL MANOR ROAD (SPINE) AND A POINT 118.5 METRES EAST OF THAT JUNCTION.	0	Z6
WINNALL MANOR ROAD (SPUR – SIDE SPUR)	WEST	BETWEEN A POINT 4.0 METRES NORTH OF ITS JUNCTION WITH WINNALL MANOR ROAD (SPUR – MAIN SPUR) AND A POINT 23.6 METRES NORTH OF THAT JUNCTION.	0	Z6
WINNALL MANOR ROAD	WEST	BETWEEN A POINT 42.0 METRES NORTH OF ITS JUNCTION WITH WINNALL MANOR ROAD	0	Z6

Lisa Hall
Head of Legal Services
Winchester City Council
City Offices
Colebrook Street
Winchester
Hampshire
SO23 9LJ



Scan to view details of
TROs currently proposed by WCC



TRAFFIC REGULATION ORDER

(SPUR – SIDE SPUR)		(SPUR – MAIN SPUR) AND A POINT 52.0 METRES NORTH OF THAT JUNCTION.		
--------------------	--	--	--	--

Echelon Parking Permit Holders Only 8.00am to 6.00pm Monday to Saturday

<u>Road Name</u>	<u>Side</u>	<u>Description</u>	<u>Area</u>	<u>Zone</u>
FIRMSTONE ROAD	SOUTH-WEST	BETWEEN A POINT 35.3 METRES NORTH-WEST OF ITS JUNCTION WITH FURLEY CLOSE AND A POINT 38.0 METRES NORTH-WEST OF THAT JUNCTION.	O	Z6
LONGFIELD ROAD	EAST	BETWEEN A POINT 42.2 METRES EAST OF ITS EASTERLY JUNCTION WITH SHEPHERDS ROAD AND A POINT 59.0 METRES EAST OF THAT JUNCTION.	O	Z6
LONGFIELD ROAD	EAST	BETWEEN A POINT 133.4 METRES EAST OF ITS EASTERLY JUNCTION WITH SHEPHERDS ROAD AND A POINT 140.8 METRES EAST OF THAT JUNCTION.	O	Z6
LONGFIELD ROAD	EAST	BETWEEN A POINT 144.4 METRES EAST OF ITS EASTERLY JUNCTION WITH SHEPHERDS ROAD AND A POINT 156.7 METRES EAST OF THAT JUNCTION.	O	Z6
LONGFIELD ROAD	EAST	BETWEEN A POINT 159.2 METRES EAST OF ITS EASTERLY JUNCTION WITH SHEPHERDS ROAD AND A POINT 162.0 METRES EAST OF THAT JUNCTION.	O	Z6
LONGFIELD ROAD	EAST	BETWEEN A POINT 128.4 METRES EAST OF ITS JUNCTION WITH WINNALL MANOR ROAD AND A POINT 135.3 METRES EAST OF THAT JUNCTION.	O	Z6
LONGFIELD ROAD	EAST	BETWEEN A POINT 140.1 METRES EAST OF ITS JUNCTION WITH WINNALL MANOR ROAD AND A POINT 146.7 METRES EAST OF THAT JUNCTION.	O	Z6
LONGFIELD ROAD	EAST	BETWEEN A POINT 149.0 METRES EAST OF ITS JUNCTION WITH WINNALL MANOR ROAD AND A POINT 156.2 METRES EAST OF THAT JUNCTION.	O	Z6
WINNALL MANOR ROAD (SPUR – SIDE SPUR)	EAST	BETWEEN A POINT 47.5 METRES NORTH OF ITS JUNCTION WITH WINNALL MANOR ROAD (SPUR – MAIN SPUR) AND A POINT 52.5 METRES NORTH OF THAT JUNCTION.	O	Z6

Lisa Hall
Head of Legal Services
Winchester City Council
City Offices
Colebrook Street
Winchester
Hampshire
SO23 9LJ



Scan to view details of
TROs currently proposed by WCC



TRAFFIC REGULATION ORDER

No Waiting At Any Time

<u>Road Name</u>	<u>Side</u>	<u>Description</u>	<u>Area</u>	<u>Zone</u>
BAIGENT CLOSE	BOTH	BETWEEN ITS JUNCTION WITH FIRMSTONE ROAD AND A POINT 5.0 METRES SOUTH OF THAT JUNCTION.	O	Z6
FIRMSTONE ROAD	BOTH	BETWEEN ITS JUNCTION WITH WINNALL MANOR ROAD AND A POINT 16.6 METRES WEST OF THAT JUNCTION.	O	Z6
FIRMSTONE ROAD	EAST	BETWEEN A POINT 16.5 METRES SOUTH OF ITS JUNCTION WITH MOSS ROAD AND A POINT 7.3 METRES SOUTH OF THAT JUNCTION.	O	Z6
FIRMSTONE ROAD	EAST	BETWEEN A POINT 1.4 METRES SOUTH OF ITS JUNCTION WITH MOSS ROAD AND A POINT 10.0 METRES NORTH OF THAT POINT.	O	Z6
FIRMSTONE ROAD	NORTH	BETWEEN A POINT 106.1 METRES WEST OF ITS JUNCTION WITH WINNALL MANOR ROAD AND A POINT 118.9 METRES WEST OF THAT JUNCTION.	O	Z6
FIRMSTONE ROAD	NORTH	BETWEEN A POINT 211.5 METRES WEST OF ITS JUNCTION WITH WINNALL MANOR ROAD AND A POINT 227.1 METRES WEST OF THAT JUNCTION.	O	Z6
FIRMSTONE ROAD	SOUTH	BETWEEN A POINT 130.1 METRES WEST OF ITS JUNCTION WITH WINNALL MANOR ROAD AND A POINT 143.9 METRES WEST OF THAT JUNCTION.	O	Z6
FIRMSTONE ROAD	SOUTH	BETWEEN A POINT 5.0 METRES EAST OF ITS JUNCTION WITH FURLEY CLOSE AND A POINT 5.0 METRES WEST OF THAT JUNCTION.	O	Z6
FIRMSTONE ROAD	SOUTH-WEST	BETWEEN A POINT 26.0 METRES NORTH-WEST OF ITS JUNCTION WITH FURLEY CLOSE AND A POINT 35.3 METRES NORTH-WEST OF THAT JUNCTION.	O	Z6
FIRMSTONE ROAD	SOUTH-WEST	BETWEEN A POINT 41.0 METRES NORTH-WEST OF ITS JUNCTION WITH FURLEY CLOSE AND A POINT 48.0 METRES NORTH-WEST OF THAT JUNCTION.	O	Z6
FIRMSTONE ROAD	WEST	BETWEEN A POINT 16.5 METRES SOUTH OF ITS JUNCTION WITH MOSS ROAD AND A POINT 12.0 METRES NORTH OF THAT JUNCTION.	O	Z6
FIRMSTONE ROAD	WEST	BETWEEN ITS JUNCTION WITH GARBETT ROAD AND A POINT 5.8 METRES SOUTH-WEST	O	Z6

Lisa Hall
Head of Legal Services
Winchester City Council
City Offices
Colebrook Street
Winchester
Hampshire
SO23 9LJ



Scan to view details of
TROs currently proposed by WCC




TRAFFIC REGULATION ORDER

		OF THAT JUNCTION.		
FURLEY CLOSE	BOTH	BETWEEN ITS JUNCTION WITH FIRMSTONE ROAD AND A POINT 5.6 METRES SOUTH OF THAT JUNCTION.	O	Z6
FURLEY CLOSE	EAST	BETWEEN A POINT 22.1 METRES SOUTH OF ITS JUNCTION WITH FIRMSTONE ROAD AND A POINT 35.1 METRES SOUTH OF THAT JUNCTION.	O	Z6
GARBETT ROAD	BOTH	BETWEEN A POINT 23.5 METRES NORTH-WEST OF ITS JUNCTION WITH FIRMSTONE ROAD AND A POINT 29.0 METRES NORTH-WEST OF THAT JUNCTION INCLUDING THE TURNING HEAD.	O	Z6
GARBETT ROAD	BOTH	BETWEEN ITS JUNCTION WITH FIRMSTONE ROAD AND A POINT 12.0 METRES SOUTH-EAST OF THAT JUNCTION.	O	Z6
GARBETT ROAD	NORTH	BETWEEN ITS JUNCTION WITH FIRMSTONE ROAD AND A POINT 9.0 METRES NORTH-WEST OF THAT JUNCTION.	O	Z6
GARBETT ROAD	NORTH	BETWEEN A POINT 166.0 METRES WEST OF ITS JUNCTION WITH WINNALL MANOR ROAD AND A POINT 158.0 METRES WEST OF THAT JUNCTION.	O	Z6
GARBETT ROAD	NORTH	BETWEEN A POINT 126.8 METRES WEST OF ITS JUNCTION WITH WINNALL MANOR ROAD AND A POINT 121.5 METRES WEST OF THAT JUNCTION.	O	Z6
GARBETT ROAD	NORTH	BETWEEN ITS JUNCTION WITH WINNALL MANOR ROAD AND A POINT 20.5 METRES NORTH-WEST OF THAT JUNCTION.	O	Z6
GARBETT ROAD	NORTH	BETWEEN ITS JUNCTION WITH FIRMSTONE ROAD AND A POINT 6.7 METRES NORTH-WEST OF THAT JUNCTION.	O	Z6
GARBETT ROAD	SOUTH	BETWEEN A POINT 89.7 METRES WEST OF ITS JUNCTION WITH WINNALL MANOR ROAD AND A POINT 104.5 METRES WEST OF THAT JUNCTION.	O	Z6
GARBETT ROAD	SOUTH	BETWEEN A POINT 144.7 METRES WEST OF ITS JUNCTION WITH WINNALL MANOR ROAD AND A POINT 160.0 METRES WEST OF THAT JUNCTION.	O	Z6
GARBETT ROAD	SOUTH	BETWEEN A POINT 246.3 METRES WEST OF ITS JUNCTION WITH WINNALL MANOR ROAD AND A POINT 250.3 METRES WEST OF THAT JUNCTION.	O	Z6

Lisa Hall
Head of Legal Services
Winchester City Council
City Offices
Colebrook Street
Winchester
Hampshire
SO23 9LJ



Scan to view details of
TROs currently proposed by WCC



TRAFFIC REGULATION ORDER

GARBETT ROAD	SOUTH	BETWEEN ITS JUNCTION WITH WINNALL MANOR ROAD AND A POINT 30.2 METRES NORTH-WEST OF THAT JUNCTION.	0	Z6
IMBER ROAD	BOTH	BETWEEN ITS JUNCTION WITH GARBETT ROAD AND A POINT 16.2 METRES NORTH-EAST OF THAT JUNCTION.	0	Z6
IMBER ROAD	NORTH	BETWEEN ITS JUNCTION WITH WINNALL MANOR ROAD AND A POINT 25.0 METRES WEST OF THAT JUNCTION.	0	Z6
IMBER ROAD	SOUTH	BETWEEN ITS JUNCTION WITH WINNALL MANOR ROAD AND A POINT 30.0 METRES WEST OF THAT JUNCTION.	0	Z6
IMBER ROAD	SOUTH	BETWEEN A POINT 115.0 METRES SOUTH-WEST OF ITS JUNCTION WITH WINNALL MANOR ROAD AND A POINT 129.0 METRES SOUTH-WEST OF THAT JUNCTION.	0	Z6
LONGFIELD ROAD	BOTH	BETWEEN ITS JUNCTION WITH WINNALL MANOR ROAD AND A POINT 14.2 METRES EAST OF THAT JUNCTION.	0	Z6
LONGFIELD ROAD	BOTH	BETWEEN ITS SOUTHERLY JUNCTION WITH SHEPHERDS ROAD AND A POINT 14.0 METRES SOUTH-EAST OF THAT JUNCTION.	0	Z6
LONGFIELD ROAD	EAST	BETWEEN A POINT 69.9 METRES EAST OF ITS SOUTHERLY JUNCTION WITH SHEPHERDS ROAD AND A POINT 77.2 METRES EAST OF THAT JUNCTION.	0	Z6
LONGFIELD ROAD	EAST	BETWEEN A POINT 128.8 METRES EAST OF ITS SOUTHERLY JUNCTION WITH SHEPHERDS ROAD AND A POINT 131.0 METRES EAST OF THAT JUNCTION.	0	Z6
LONGFIELD ROAD	EAST	BETWEEN A POINT 140.8 METRES EAST OF ITS SOUTHERLY JUNCTION WITH SHEPHERDS ROAD AND A POINT 144.4 METRES EAST OF THAT JUNCTION.	0	Z6
LONGFIELD ROAD	EAST	BETWEEN A POINT 156.7 METRES EAST OF ITS SOUTHERLY JUNCTION WITH SHEPHERDS ROAD AND A POINT 159.2 METRES EAST OF THAT JUNCTION.	0	Z6
LONGFIELD ROAD	EAST	BETWEEN A POINT 135.3 METRES EAST OF ITS JUNCTION WITH WINNALL MANOR ROAD AND A POINT 137.1 METRES EAST OF THAT JUNCTION.	0	Z6
LONGFIELD ROAD	EAST	BETWEEN A POINT 146.7 METRES EAST OF ITS JUNCTION WITH WINNALL MANOR ROAD AND A POINT 149.0 METRES EAST OF THAT	0	Z6

Lisa Hall
Head of Legal Services
Winchester City Council
City Offices
Colebrook Street
Winchester
Hampshire
SO23 9LJ



Scan to view details of
TROs currently proposed by WCC



TRAFFIC REGULATION ORDER

		JUNCTION.		
LONGFIELD ROAD	WEST	BETWEEN A POINT 7.0 METRES NORTH OF ITS EASTERN JUNCTION WITH SHEPHERDS ROAD AND A POINT 7.0 METRES SOUTH OF THAT JUNCTION.	0	Z6
LONGFIELD ROAD	WEST	BETWEEN A POINT 7.0 METRES NORTH OF ITS JUNCTION WITH WARREN ROAD AND A POINT 7.0 METRES SOUTH OF THAT JUNCTION.	0	Z6
MOSS ROAD	BOTH	BETWEEN ITS JUNCTION WITH FIRMSTONE ROAD AND A POINT 32.7 METRES SOUTH-WEST OF THAT JUNCTION.	0	Z6
SHEPHERDS ROAD	BOTH	BETWEEN ITS JUNCTION WITH WINNALL MANOR ROAD AND A POINT 8.0 METRES SOUTH-EAST OF THAT JUNCTION.	0	Z6
SHEPHERDS ROAD	BOTH	BETWEEN ITS EASTERN JUNCTION WITH LONGFIELD ROAD AND A POINT 7.0 METRES WEST OF THAT JUNCTION.	0	Z6
SHEPHERDS ROAD	NORTH	BETWEEN A POINT 77.5 METRES NORTH-EAST OF ITS JUNCTION WITH WINNALL MANOR ROAD AND A POINT 93.5 METRES NORTH-EAST OF THAT JUNCTION.	0	Z6
SHEPHERDS ROAD	SOUTH	BETWEEN A POINT 12.0 METRES NORTH-EAST OF ITS WESTERN JUNCTION WITH LONGFIELD ROAD AND A POINT 6.5 METRES SOUTH-WEST OF THAT JUNCTION.	0	Z6
TURNPIKE DOWN	BOTH	BETWEEN ITS JUNCTION WITH WINNALL MANOR ROAD AND A POINT 8.8 METRES EAST OF THAT JUNCTION.	0	Z6
WARREN ROAD	BOTH	BETWEEN ITS JUNCTION WITH WINNALL MANOR ROAD AND A 10.0 METRES EAST OF THAT JUNCTION.	0	Z6
WARREN ROAD	BOTH	BETWEEN ITS JUNCTION WITH LONGFIELD ROAD AND A POINT 7.0 METRES WEST OF THAT JUNCTION.	0	Z6
WARREN ROAD	SOUTH	BETWEEN A POINT 36.5 METRES EAST OF ITS JUNCTION WITH WINNALL MANOR ROAD AND A POINT 50.5 METRES EAST OF THAT JUNCTION.	0	Z6
WINNALL MANOR ROAD (SPINE)	EAST	BETWEEN A POINT 56.4 METRES NORTH OF ITS JUNCTION WITH ALRESFORD ROAD AND A POINT 24.4 METRES SOUTH OF ITS JUNCTION WITH TURNPIKE DOWN.	0	Z6
WINNALL MANOR ROAD (SPINE)	EAST	BETWEEN A POINT 8.4 METRES SOUTH OF ITS JUNCTION WITH TURNPIKE DOWN AND A POINT 47.0 METRES NORTH OF THAT	0	Z6

Lisa Hall
Head of Legal Services
Winchester City Council
City Offices
Colebrook Street
Winchester
Hampshire
SO23 9LJ



Scan to view details of
TROs currently proposed by WCC



TRAFFIC REGULATION ORDER

		JUNCTION.		
WINNALL MANOR ROAD (SPINE)	EAST	BETWEEN A POINT 24.8 METRES SOUTH OF ITS JUNCTION WITH SHEPHERDS ROAD AND A POINT 20.0 METRES NORTH OF THAT JUNCTION.	0	Z6
WINNALL MANOR ROAD (SPINE)	EAST	BETWEEN A POINT 36.7 METRES NORTH OF ITS JUNCTION WITH SHEPHERDS ROAD AND A POINT 64.5 METRES NORTH OF THAT JUNCTION.	0	Z6
WINNALL MANOR ROAD (SPINE)	EAST	BETWEEN A POINT 86.0 METRES NORTH OF ITS JUNCTION WITH SHEPHERDS ROAD AND A POINT 90.7 METRES NORTH OF THAT JUNCTION.	0	Z6
WINNALL MANOR ROAD (SPINE)	EAST	BETWEEN A POINT 111.5 METRES NORTH OF ITS JUNCTION WITH SHEPHERDS ROAD AND A POINT 114.5 METRES NORTH OF THAT JUNCTION.	0	Z6
WINNALL MANOR ROAD (SPINE)	EAST	BETWEEN A POINT 134.0 METRES NORTH OF ITS JUNCTION WITH SHEPHERDS ROAD AND A POINT 137.0 METRES NORTH OF THAT JUNCTION.	0	Z6
WINNALL MANOR ROAD (SPINE)	EAST	BETWEEN A POINT 16.5 METRES SOUTH OF ITS JUNCTION WITH WARREN ROAD AND A POINT 14.3 METRES NORTH OF THAT JUNCTION.	0	Z6
WINNALL MANOR ROAD (SPINE)	EAST	BETWEEN A POINT 39.3 METRES NORTH OF ITS JUNCTION WITH WARREN ROAD AND A POINT 45.0 METRES NORTH OF THAT JUNCTION.	0	Z6
WINNALL MANOR ROAD (SPINE)	EAST	BETWEEN A POINT 11.3 METRES SOUTH OF ITS JUNCTION WITH LONGFIELD ROAD AND A POINT 38.0 METRES SOUTH OF ITS JUNCTION WITH WINNALL VALLEY ROAD.	0	Z6
WINNALL MANOR ROAD (SPINE)	WEST	BETWEEN A POINT 38.0 METRES SOUTH OF ITS JUNCTION WITH WINNALL VALLEY ROAD AND A POINT 73.7 METRES NORTH OF ITS JUNCTION WITH IMBER ROAD.	0	Z6
WINNALL MANOR ROAD (SPINE)	WEST	BETWEEN A POINT 51.9 METRES NORTH OF ITS JUNCTION WITH IMBER ROAD AND A POINT 61.8 METRES NORTH OF THAT JUNCTION.	0	Z6
WINNALL MANOR ROAD (SPINE)	WEST	BETWEEN A POINT 12.6 METRES NORTH OF ITS JUNCTION WITH IMBER ROAD AND A POINT 40.7 METRES SOUTH OF THAT JUNCTION.	0	Z6

Lisa Hall
Head of Legal Services
Winchester City Council
City Offices
Colebrook Street
Winchester
Hampshire
SO23 9LJ



Scan to view details of
TROs currently proposed by WCC



TRAFFIC REGULATION ORDER

WINNALL MANOR ROAD (SPINE)	WEST	BETWEEN A POINT 8.5 METRES NORTH OF ITS JUNCTION WITH GARBETT ROAD AND A POINT 12.0 METRES SOUTH OF THAT JUNCTION.	0	Z6
WINNALL MANOR ROAD (SPINE)	WEST	BETWEEN A POINT 24.7 METRES NORTH-WEST OF ITS JUNCTION WITH SHEPHERDS ROAD AND A POINT 8.0 METRES SOUTH-WEST OF THAT JUNCTION.	0	Z6
WINNALL MANOR ROAD (SPINE)	WEST	BETWEEN A POINT 12.7 METRES NORTH OF ITS JUNCTION WITH FIRMSTONE ROAD AND A POINT 10.2 METRES SOUTH OF THAT JUNCTION.	0	Z6
WINNALL MANOR ROAD (SPINE)	WEST	BETWEEN A POINT 74.0 METRES NORTH OF ITS JUNCTION WITH ALRESFORD ROAD AND A POINT 56.4 METRES NORTH OF THAT JUNCTION.	0	Z6
WINNALL MANOR ROAD (SPUR – MAIN SPUR)	NORTH	BETWEEN ITS JUNCTION WITH WINNALL MANOR ROAD (SPINE) AND A POINT 130.0 METRES EAST OF THAT JUNCTION.	0	Z6
WINNALL MANOR ROAD (SPUR – MAIN SPUR)	SOUTH	BETWEEN ITS JUNCTION WITH WINNALL MANOR ROAD (SPINE) AND A POINT 10.0 METRES EAST OF THAT JUNCTION.	0	Z6
WINNALL MANOR ROAD (SPUR – MAIN SPUR)	SOUTH	BETWEEN A POINT 75.0 METRES EAST OF ITS JUNCTION WITH WINNALL MANOR ROAD (SPINE) AND A POINT 79.0 METRES EAST OF THAT JUNCTION.	0	Z6
WINNALL MANOR ROAD (SPUR – MAIN SPUR)	SOUTH	BETWEEN A POINT 118.5 METRES EAST OF ITS JUNCTION WITH WINNALL MANOR ROAD (SPINE) AND A POINT 130.0 METRES EAST OF THAT JUNCTION.	0	Z6
WINNALL MANOR ROAD (SPUR – SIDE SPUR)	EAST	BETWEEN ITS JUNCTION WITH WINNALL MANOR ROAD (SPUR-MAIN) AND A POINT 47.5 METRES NORTH OF THAT JUNCTION.	0	Z6
WINNALL MANOR ROAD (SPUR – SIDE SPUR)	EAST	BETWEEN A POINT 58.0 METRES NORTH OF ITS JUNCTION WITH WINNALL MANOR ROAD (SPUR-MAIN) AND A POINT 78.0 METRES NORTH OF THAT JUNCTION.	0	Z6
WINNALL MANOR ROAD (SPUR – SIDE SPUR)	WEST	BETWEEN ITS JUNCTION WITH WINNALL MANOR ROAD (SPUR-MAIN) AND A POINT 4.0 METRES NORTH OF THAT JUNCTION.	0	Z6
WINNALL	WEST	BETWEEN A POINT 28.7 METRES NORTH OF	0	Z6

Lisa Hall
Head of Legal Services
Winchester City Council
City Offices
Colebrook Street
Winchester
Hampshire
SO23 9LJ



Scan to view details of
TROs currently proposed by WCC



TRAFFIC REGULATION ORDER

MANOR ROAD (SPUR – SIDE SPUR)		ITS JUNCTION WITH WINNALL MANOR ROAD (SPUR-MAIN) AND A POINT 35.8 METRES NORTH OF THAT JUNCTION.		
-------------------------------------	--	--	--	--

No Waiting 8.00am to 6.00pm
Monday to Saturday

Road Name	Side	Description	Area	Zone
FIRMSTONE ROAD	WEST	BETWEEN A POINT 16.5 METRES SOUTH OF ITS JUNCTION WITH MOSS ROAD AND A POINT 48.0 METRES NORTH-WEST OF ITS JUNCTION WITH FURLEY CLOSE.	O	Z6
GARBETT ROAD	NORTH	BETWEEN A POINT 218.3 METRES WEST OF ITS JUNCTION WITH WINNALL MANOR ROAD AND A POINT 243.3 METRES WEST OF THAT JUNCTION.	O	Z6
GARBETT ROAD	SOUTH	BETWEEN A POINT 30.2 METRES WEST OF ITS JUNCTION WITH WINNALL MANOR ROAD AND A POINT 89.7 METRES WEST OF THAT JUNCTION.	O	Z6
IMBER ROAD	SOUTH	BETWEEN A POINT 48.6 METRES WEST OF ITS JUNCTION WITH WINNALL MANOR ROAD AND A POINT 81.2 METRES WEST OF THAT JUNCTION.	O	Z6
IMBER ROAD	SOUTH	BETWEEN A POINT 103.4 METRES WEST OF ITS JUNCTION WITH WINNALL MANOR ROAD AND A POINT 115.0 METRES WEST OF THAT JUNCTION.	O	Z6
IMBER ROAD	SOUTH	BETWEEN A POINT 129.0 METRES WEST OF ITS JUNCTION WITH WINNALL MANOR ROAD AND A POINT 16.2 METRES NORTH-EAST OF ITS JUNCTION WITH GARBETT ROAD.	O	Z6
LONGFIELD ROAD	EAST	BETWEEN A POINT 156.2 METRES SOUTH-EAST OF ITS JUNCTION WITH WINNALL MANOR ROAD AND A POINT 208.0 METRES NORTH-EAST OF ITS SOUTHERLY JUNCTION WITH SHEPHERDS ROAD.	O	Z6
LONGFIELD ROAD	NORTH-EAST	BETWEEN A POINT 14.2 METRES EAST OF ITS JUNCTION WITH WINNALL MANOR ROAD AND A POINT 128.4 METRES EAST OF THAT JUNCTION.	O	Z6
LONGFIELD ROAD	WEST	BETWEEN A POINT 14.0 METRES SOUTH-EAST OF ITS SOUTHERLY JUNCTION WITH	O	Z6

Lisa Hall
Head of Legal Services
Winchester City Council
City Offices
Colebrook Street
Winchester
Hampshire
SO23 9LJ



Scan to view details of
TROs currently proposed by WCC



TRAFFIC REGULATION ORDER

		SHEPHERDS ROAD AND A POINT 7.0 METRES SOUTH OF ITS NORTHERLY JUNCTION WITH SHEPHERDS ROAD.		
MOSS ROAD	NORTH	BETWEEN A POINT 32.7 METRES WEST OF ITS JUNCTION WITH FIRMSTONE ROAD AND A POINT 61.3 METRES WEST OF THAT JUNCTION.	0	Z6
SHEPHERDS ROAD	NORTH	BETWEEN A POINT 8.0 METRES EAST OF ITS JUNCTION WITH WINNALL MANOR ROAD AND A POINT 77.5 METRES EAST OF THAT JUNCTION.	0	Z6
SHEPHERDS ROAD	SOUTH	BETWEEN A POINT 77.5 METRES EAST OF ITS JUNCTION WITH WINNALL MANOR ROAD AND A POINT 6.5 METRES WEST OF ITS WESTERLY JUNCTION WITH LONGFIELD ROAD.	0	Z6
SHEPHERDS ROAD	SOUTH	BETWEEN A POINT 12.0 METRES EAST OF ITS WESTERLY JUNCTION WITH LONGFIELD ROAD AND A POINT 7.0 METRES WEST OF ITS EASTERLY JUNCTION WITH LONGFIELD ROAD.	0	Z6
WINNALL MANOR ROAD (SPINE)	EAST	BETWEEN A POINT 6.0 METRES NORTH OF ITS JUNCTION WITH ALRESFORD ROAD AND A POINT 56.4 METRES NORTH OF THAT JUNCTION.	0	Z6
WINNALL MANOR ROAD (SPINE)	EAST	BETWEEN A POINT 47.0 METRES NORTH OF ITS JUNCTION WITH TURNPIKE DOWN AND A POINT 81.0 METRES NORTH OF THAT JUNCTION.	0	Z6
WINNALL MANOR ROAD (SPINE)	WEST	BETWEEN A POINT 6.0 METRES NORTH OF ITS JUNCTION WITH ALRESFORD ROAD AND A POINT 42.2 METRES NORTH OF THAT JUNCTION.	0	Z6
WINNALL MANOR ROAD (SPINE)	WEST	BETWEEN A POINT 8.5 METRES NORTH-EAST OF ITS JUNCTION WITH GARBETT ROAD AND A POINT 14.0 METRES NORTH-EAST OF THAT JUNCTION.	0	Z6
WARREN ROAD	SOUTH	BETWEEN A POINT 10.0 METRES EAST OF ITS JUNCTION WITH WINNALL MANOR ROAD AND A POINT 36.5 METRES EAST OF THAT JUNCTION.	0	Z6
WARREN ROAD	SOUTH	BETWEEN A POINT 50.5 METRES EAST OF ITS JUNCTION WITH WINNALL MANOR ROAD AND A POINT 7.0 METRES WEST OF ITS JUNCTION WITH LONGFIELD ROAD.	0	Z6

Lisa Hall
Head of Legal Services
Winchester City Council
City Offices
Colebrook Street
Winchester
Hampshire
SO23 9LJ



Scan to view details of
TROs currently proposed by WCC



TRAFFIC REGULATION ORDER

3 Hours Limited Waiting No Return Within 6 Hours
8am to 6pm Monday to Saturday

Road Name	Side	Description	Area	Zone
GARBETT ROAD	SOUTH	BETWEEN A POINT 104.5 METRES WEST OF ITS JUNCTION WITH WINNALL MANOR ROAD AND A POINT 144.7 METRES WEST OF THAT JUNCTION.	O	Z6

3. The Hampshire (Various Roads, Compton and Shawford) (Parking Places and Restriction of Waiting) Order, 2006 (Variation No. 4) Order 2017

The effect of this order proposals for which were advertised on the 22nd November 2017 will be to introduce parking restrictions in Shawford Road, Twyford. Details are as follows:-

No Waiting At Any Time

NAME OF ROAD	SIDE	DESCRIPTION
SHAWFORD ROAD (TWYFORD)	NORTH	BETWEEN A POINT 26.1 METRES EAST OF ITS JUNCTION WITH BRIDGE LANE AND A POINT 445.0 METRES SOUTH-EAST OF THAT JUNCTION.
SHAWFORD ROAD (TWYFORD)	NORTH	BETWEEN A POINT 465.0 METRES EAST OF ITS JUNCTION WITH BRIDGE LANE AND A POINT 697.9 METRES SOUTH-EAST OF THAT JUNCTION.
SHAWFORD ROAD (TYWFORD)	SOUTH	BETWEEN A POINT 186.4 METRES EAST OF ITS JUNCTION WITH BRIDGE LANE AND A POINT 295.4 METRES EAST OF THAT JUNCTION.
SHAWFORD ROAD (TYWFORD)	SOUTH	BETWEEN A POINT 330.6 METRES EAST OF ITS JUNCTION WITH BRIDGE LANE AND A POINT 552.5 METRES EAST OF THAT JUNCTION.

Lisa Hall
Head of Legal Services
Winchester City Council
City Offices
Colebrook Street
Winchester
Hampshire
SO23 9LJ



Scan to view details of
TROs currently proposed by WCC



TRAFFIC REGULATION ORDER

SHAWFORD ROAD (TYWFORD)	SOUTH	BETWEEN A POINT 644.8 METRES EAST OF ITS JUNCTION WITH BRIDGE LANE AND A POINT 694.7 METRES SOUTH-EAST OF THAT JUNCTION.
----------------------------	-------	--

2 Hours Limited Waiting No Return Within 4 Hours
Monday to Saturday 9am to 6pm

NAME OF ROAD	SIDE	DESCRIPTION
SHAWFORD ROAD (TWYFORD)	NORTH	BETWEEN A POINT 445.0 METRES EAST OF ITS JUNCTION WITH BRIDGE LANE AND A POINT 465.0 METRES SOUTH-EAST OF THAT JUNCTION.

4. The Hampshire (Various Roads Winchester) (Parking Places And Restriction Of Waiting) (No.2) Order 2002 (Variation No. 40) Order 2017

The effect of this order proposals for which were advertised on the 22nd November 2017 will be to introduce parking restrictions in Alresford Road and St Johns Road, Winchester. Details are as follows:-

No Waiting At Any Time

<u>Road Name</u>	<u>Side</u>	<u>Description</u>	<u>Zone</u>
ALRESFORD ROAD (B3404)	NORTH	BETWEEN ITS JUNCTION WITH MAGDALEN HILL AND A POINT 34.0 METRES WEST OF ITS JUNCTION WITH ST JOHNS ROAD.	*
ALRESFORD ROAD (B3404)	NORTH	BETWEEN A POINT 10.0 METRES WEST OF ITS JUNCTION WITH ST JOHNS ROAD AND A POINT 10.0 METRES EAST OF THAT JUNCTION.	*
ALRESFORD ROAD (B3404)	NORTH	BETWEEN A POINT 201.8 METRES EAST OF ITS JUNCTION WITH WINNALL MANOR ROAD AND A POINT 221.7 METRES EAST OF THAT JUNCTION.	*
ALRESFORD ROAD (B3404)	SOUTH	BETWEEN ITS JUNCTION WITH MAGDALEN HILL AND A POINT 469.0 METRES EAST OF ITS JUNCTION WITH FAIRDOWN CLOSE.	*
ST JOHNS ROAD	BOTH	BETWEEN ITS JUNCTION WITH ALRESFORD ROAD	*

Lisa Hall
Head of Legal Services
Winchester City Council
City Offices
Colebrook Street
Winchester
Hampshire
SO23 9LJ



Scan to view details of
TROs currently proposed by WCC



TRAFFIC REGULATION ORDER

<u>Road Name</u>	<u>Side</u>	<u>Description</u>	<u>Zone</u>
		AND A POINT 6.0 METRES NORTH OF THAT JUNCTION.	

No Waiting 8am to 6pm Monday to Saturday

<u>Road Name</u>	<u>Side</u>	<u>Description</u>	<u>Zone</u>
ALRESFORD ROAD (B3404)	NORTH	BETWEEN A POINT 34.0 METRES WEST OF ITS JUNCTION WITH ST JOHNS ROAD AND A POINT 10.0 METRES WEST OF THAT JUNCTION.	*
ALRESFORD ROAD (B3404)	NORTH	BETWEEN A POINT 10.0 METRES EAST OF ITS JUNCTION WITH ST JOHNS ROAD AND ITS JUNCTION WITH WINNALL MANOR ROAD.	*
ALRESFORD ROAD (B3404)	SOUTH	BETWEEN A POINT 469.0 METRES WEST OF ITS JUNCTION WITH FAIRDOWN CLOSE AND A POINT 24.9 METRES EAST OF THAT JUNCTION.	*

5. The Hampshire (Various Roads Winchester) (Parking Places And Restriction Of Waiting) (Controlled Zone) (Consolidation) Order 2010 (Variation No. 46) Order 2017 and The Hampshire (Various Roads, Winchester) (Parking Places and Restriction of Waiting) (No.2) Order 2002 (Variation No. 39) Order 2017

The effect of this order proposals for which were advertised on the 22nd November 2017 will be to introduce parking restrictions in the Weeke area of Winchester. Details are as follows:-

Disabled Permit Holders Only
All Days

<u>Road Name</u>	<u>Side</u>	<u>Description</u>	<u>Area</u>	<u>Zone</u>
DEVENISH ROAD	WEST	BETWEEN A POINT 21.0 METRES NORTH OF ITS JUNCTION WITH WESTMAN ROAD AND A POINT 27.0 METRES NORTH OF THAT JUNCTION.	O	Z1
DEVENISH ROAD	WEST	BETWEEN A POINT 20.5 METRES SOUTH OF ITS JUNCTION WITH PEMERTON ROAD AND A POINT 26.7 METRES SOUTH OF THAT JUNCTION.	O	Z1

Lisa Hall
Head of Legal Services
Winchester City Council
City Offices
Colebrook Street
Winchester
Hampshire
SO23 9LJ



Scan to view details of
TROs currently proposed by WCC



TRAFFIC REGULATION ORDER

FROMOND ROAD	EAST	BETWEEN A POINT 27.6 METRES NORTH OF ITS JUNCTION WITH TAPLINGS ROAD AND A POINT 39.6 METRES NORTH OF THAT JUNCTION.	O	Z1
FLEMING ROAD	SOUTH-WEST	BETWEEN A POINT 10.5 METRES WEST OF ITS SOUTHERN JUNCTION WITH FROMOND ROAD AND A POINT 16.7 METRES WEST OF THAT JUNCTION.	O	Z1
FLEMING ROAD	SOUTH-WEST	BETWEEN A POINT 29.7 METRES WEST OF ITS SOUTHERN JUNCTION WITH FROMOND ROAD AND A POINT 35.7 METRES WEST OF THAT JUNCTION.	O	Z1
GREAT FIELD ROAD	EAST	BETWEEN A POINT 99.7 METRES NORTH OF ITS JUNCTION WITH WESTMAN ROAD AND A POINT 105.5 METRES NORTH OF THAT JUNCTION.	O	Z1
PEMERTON ROAD	SOUTH	BETWEEN A POINT 56.5 METRES WEST OF ITS JUNCTION WITH BEREWEEKE AVENUE AND A POINT 62.0 METRES WEST OF THAT JUNCTION.	O	Z1
PEMERTON ROAD	NORTH	BETWEEN A POINT 46.8 METRES WEST OF ITS JUNCTION WITH DEVENISH ROAD AND A POINT 67.0 METRES WEST OF THAT JUNCTION.	O	Z1
ROWLINGS ROAD	NORTH	BETWEEN A POINT 131.5 METRES NORTH-EAST OF ITS WESTERLY JUNCTION WITH TAPLINGS ROAD AND A POINT 142.0 METRES NORTH-EAST OF THAT JUNCTION.	O	Z1
TAPLINGS CLOSE	EAST	BETWEEN A POINT 55.0 METRES NORTH OF ITS JUNCTION WITH TAPLINGS ROAD AND A POINT 61.0 METRES NORTH OF THAT JUNCTION.	O	Z1
TAPLINGS ROAD	NORTH	BETWEEN A POINT 171.0 METRES WEST OF ITS JUNCTION WITH BEREWEEKE AVENUE AND A POINT 24.0 METRES EAST OF ITS JUNCTION WITH EASTERLY JUNCTION WITH ROWLINGS ROAD.	O	Z1
TAPLINGS ROAD	SOUTH	BETWEEN A POINT 49.0 METRES EAST OF ITS JUNCTION WITH FROMOND ROAD AND A POINT 55.0 METRES EAST OF THAT JUNCTION.	O	Z1
TAPLINGS ROAD	SOUTH	BETWEEN A POINT 60.0 METRES EAST OF ITS JUNCTION WITH FROMOND ROAD AND A POINT 65.5 METRES EAST OF THAT JUNCTION.	O	Z1

Echelon Parking

Lisa Hall
Head of Legal Services
Winchester City Council
City Offices
Colebrook Street
Winchester
Hampshire
SO23 9LJ



Scan to view details of
TROs currently proposed by WCC



TRAFFIC REGULATION ORDER

Disabled Permit Holders Only
All Days

<u>Road Name</u>	<u>Side</u>	<u>Description</u>	<u>Area</u>	<u>Zone</u>
FLEMING ROAD	NORTH -WEST	BETWEEN A POINT 120.7 METRES EAST OF ITS NORTHERLY JUNCTION WITH FROMOND ROAD AND A POINT 125.0 METRES EAST OF THAT JUNCTION.	O	Z1

No Waiting 10.00am to 4.00pm
Monday to Friday

<u>Road Name</u>	<u>Side</u>	<u>Description</u>	<u>Area</u>	<u>Zone</u>
DEVENISH ROAD	EAST	BETWEEN A POINT 8.2 METRES NORTH OF ITSD JUNCTION WITH WESTMAN ROAD AND A POINT 10.5 METRES SOUTH OF ITS JUNCTION WITH PEMERTON ROAD.	O	Z1
DEVENISH ROAD	WEST	BETWEEN A POINT 8.5 METRES SOUTH OF ITS JUNCTION WITH TAPLINGS ROAD AND A POINT 10.0 METRES NORTH OF ITS JUNCTION WITH PEMERTON ROAD.		Z1
FLEMING ROAD	SOUTH- WEST	BETWEEN A POINT 68.8 METRES WEST OF ITS SOUTHERLY JUNCTION WITH FROMOND ROAD AND A POINT 125.0 METRES WEST OF ITS NORTHERLY JUNCTION WITH FROMOND ROAD.	O	Z1
FLEMING ROAD	NORTH	BETWEEN A POINT 12.7 METRES WEST OF ITS NORTHERLY JUNCTION WITH FROMOND ROAD AND A POINT 87.0 METRES WEST OF THAT JUNCTION.	O	Z1
GREAT FIELD ROAD	EAST	BETWEEN A POINT 57.4 METRES NORTH OF ITS JUNCTION WITH WESTMAN ROAD AND A POINT 72.0 METRES NORTH OF THAT JUNCTION.	O	Z1
GREAT FIELD ROAD	EAST	BETWEEN A POINT 54.5 METRES SOUTH OF ITS JUNCTION WITH TAPLINGS ROAD AND A POINT 74.5 METRES SOUTH OF THAT JUNCTION.	O	Z1
GREAT FIELD ROAD	WEST	BETWEEN A POINT 7.0 METRES NORTH OF ITS JUNCTION WITH WESTMAN ROAD AND A	O	Z1

Lisa Hall
Head of Legal Services
Winchester City Council
City Offices
Colebrook Street
Winchester
Hampshire
SO23 9LJ



Scan to view details of
TROs currently proposed by WCC



TRAFFIC REGULATION ORDER

		POINT 72.0 METRES NORTH OF THAT JUNCTION.		
GREAT FIELD ROAD	WEST	BETWEEN A POINT 7.5 METRES SOUTH OF ITS JUNCTION WITH TALPINGS ROAD AND A POINT 74.5 SOUTH OF THAT JUNCTION.	0	Z1
GREAT FIELD ROAD (CENTRAL RESERVATION)	BOTH	BETWEEN A POINT 59.0 METRES NORTH OF ITS JUNCTION WITH WESTMAN ROAD AND A POINT 66.5 METRES SOUTH OF ITS JUNCTION WITH TAPLINGS ROAD.	0	Z1
PEMERTON ROAD	SOUTH	BETWEEN A POINT 10.5 METRES WEST OF ITS JUNCTION WITH DEVENISH ROAD AND A POINT 70.0 METRES WEST OF THAT JUNCTION.	0	Z1
ROWLINGS ROAD	NORTH	BETWEEN A POINT 189.5 METRES WEST OF ITS EASTERLY JUNCTION WITH TAPLINGS ROAD AND A POINT 202.0 METRES EAST OF ITS WESTERLY JUNCTION WITH TAPLINGS ROAD.	0	Z1
ROWLINGS ROAD	NORTH -WEST	BETWEEN A POINT 9.5 METRES NORTH OF ITS WESTERLY JUNCTION WITH TAPLINGS ROAD AND A POINT 89.0 METRES NORTH OF THAT JUNCTION.	0	Z1
ROWLINGS ROAD	SOUTH-EAST	BETWEEN A POINT 6.5 METRES NORTH OF ITS EASTERLY JUNCTION WITH TAPLINGS ROAD AND A POINT 90.5 METRES NORTH-WEST OF THAT JUNCTION.	0	Z1
ROWLINGS ROAD	SOUTH	BETWEEN A POINT 107.5 METRES NORTH-WEST OF ITS EASTERLY JUNCTION WITH TAPLINGS ROAD AND A POINT 204.0 METRES NORTH-WEST OF THAT JUNCTION.	0	Z1
ROWLINGS ROAD	SOUTH	BETWEEN A POINT 159.5 METRES NORTH-EAST OF ITS WESTERLY JUNCTION WITH TAPLINGS ROAD AND A POINT 220.4 METRES NORTH-EAST OF THAT JUNCTION.	0	Z1
TAPLINGS ROAD	NORTH	BETWEEN A POINT 7.0 METRES WEST OF ITS JUNCTION WITH TAPLINGS CLOSE AND A POINT 38.0 METRES WEST OF THAT JUNCTION.	0	Z1
TAPLINGS ROAD	SOUTH	BETWEEN A POINT 7.5 METRES WEST OF ITS JUNCTION WITH GREAT FIELD ROAD AND A POINT 71.0 METRES WEST OF THAT JUNCTION.	0	Z1
TAPLINGS ROAD	SOUTH	BETWEEN A POINT 122.0 METRES EAST OF ITS JUNCTION WITH FROMOND ROAD AND A POINT 137.0 METRES WEST OF THAT	0	Z1

Lisa Hall
Head of Legal Services
Winchester City Council
City Offices
Colebrook Street
Winchester
Hampshire
SO23 9LJ



Scan to view details of
TROs currently proposed by WCC



TRAFFIC REGULATION ORDER

JUNCTION.

2 Hours Limited Waiting With No Return Within 4 Hours 10.00am to 4.00pm Monday to Friday
With Permit Holders Exemption

Road Name	Side	Description	Area	Zone
DEVENISH ROAD	EAST	BETWEEN A POINT 10.0 METRES NORTH OF ITS JUNCTION WITH PEMERTON ROAD AND A POINT 8.5 METRES SOUTH OF ITS JUNCTION WITH TAPLINGS ROAD.	O	Z1
DEVENISH ROAD	WEST	BETWEEN A POINT 8.2 METRES NORTH OF ITS JUNCTION WITH WESTMAN ROAD AND A POINT 21.0 METRES NORTH OF THAT JUNCTION.	O	Z1
DEVENISH ROAD	WEST	BETWEEN A POINT 27.0 METRES NORTH OF ITS JUNCTION WITH WESTMAN ROAD AND A POINT 26.7 METRES SOUTH OF ITS JUNCTION WITH PEMERTON ROAD.	O	Z1
DEVENISH ROAD	WEST	BETWEEN A POINT 20.5 METRES SOUTH OF ITS JUNCTION WITH PEMERTON ROAD AND A POINT 10.5 METRES SOUTH OF THAT JUNCTION.	O	Z1
FLEMING ROAD	SOUTH-WEST	BETWEEN A POINT 16.7 METRES WEST OF ITS SOUTHERLY JUNCTION WITH FROMOND ROAD AND A POINT 29.7 METRES WEST OF THAT JUNCTION.	O	Z1
FLEMING ROAD	SOUTH-EAST	BETWEEN A POINT 68.8 METRES WEST OF ITS SOUTHERLY JUNCTION WITH FROMOND ROAD AND A POINT 151.5 METRES NORTH-WEST OF THAT JUNCTION.	O	Z1
FLEMING ROAD	NORTH-EAST	BETWEEN A POINT 12.7 METRES WEST OF ITS NORTHERLY JUNCTION WITH FROMOND ROAD AND A POINT 70.5 METRES WEST OF THAT JUNCTION.	O	Z1
FLEMING ROAD	NORTH-EAST	BETWEEN A POINT 80.5 METRES WEST OF ITS NORTHERLY JUNCTION WITH FROMOND ROAD AND A POINT 104.5 METRES WEST OF THAT JUNCTION.	O	Z1
FROMOND ROAD	EAST	BETWEEN A POINT 6.3 METRES NORTH OF ITS JUNCTION WITH TAPLINGS ROAD AND A POINT 27.6 METRES NORTH OF THAT JUNCTION.	O	Z1
FROMOND ROAD	EAST	BETWEEN A POINT 39.6 METRES NORTH OF ITS JUNCTION WITH TAPLINGS ROAD AND A	O	Z1

Lisa Hall
Head of Legal Services
Winchester City Council
City Offices
Colebrook Street
Winchester
Hampshire
SO23 9LJ



Scan to view details of
TROs currently proposed by WCC



TRAFFIC REGULATION ORDER

		POINT 12.5 METRES SOUTH OF ITS JUNCTION WITH BRADLEY ROAD.		
FROMOND ROAD	WEST	BETWEEN A POINT 30.0 METRES NORTH OF ITS SOUTHERLY JUNCTION WITH FLEMING ROAD AND A POINT 7.0 METRES SOUTH OF ITS NORTHERLY JUNCTION WITH FLEMING ROAD.	0	Z1
FROMOND ROAD	WEST	BETWEEN A POINT 7.0 METRES NORTH OF ITS NORTHERLY JUNCTION WITH FLEMING ROAD AND A POINT 14.5 METRES SOUTH OF ITS JUNCTION WITH BRADLEY ROAD.	0	Z1
GREAT FIELD ROAD	EAST	BETWEEN A POINT 7.0 METRES NORTH OF ITS JUNCTION WITH WESTMAN ROAD AND A POINT 57.5 METRES NORTH OF THAT JUNCTION.	0	Z1
GREAT FIELD ROAD	EAST	BETWEEN A POINT 72.0 METRES NORTH OF ITS JUNCTION WITH WESTMAN ROAD AND A POINT 99.7 METRES NORTH OF THAT JUNCTION.	0	Z1
GREAT FIELD ROAD	EAST	BETWEEN A POINT 105.5 METRES NORTH OF ITS JUNCTION WITH WESTMAN ROAD AND A POINT 74.5 METRES SOUTH OF ITS JUNCTION WITH TAPLINGS ROAD.	0	Z1
GREAT FIELD ROAD	EAST	BETWEEN A POINT 7.5 METRES SOUTH OF ITS JUNCTION WITH TAPLINGS ROAD AND A POINT 54.5 METRES SOUTH OF THAT JUNCTION.	0	Z1
GREAT FIELD ROAD	WEST	BETWEEN A POINT 72.0 METRES NORTH OF ITS JUNCTION WITH WESTMAN ROAD AND A POINT 74.5 METRES SOUTH OF ITS JUNCTION WITH TAPLINGS ROAD.	0	Z1
PEMERTON ROAD	BOTH	BETWEEN A POINT 9.0 METRES WEST OF ITS JUNCTION WITH DEVENISH ROAD AND A POINT 93.0 METRES WEST OF THAT JUNCTION (INCLUDING THE TURNING HEADS).	0	Z1
PEMERTON ROAD	NORTH	BETWEEN A POINT 53.0 METRES EAST OF ITS JUNCTION WITH DEVENISH ROAD AND A POINT 56.5 METRES WEST OF ITS JUNCTION WITH BEREWEEKE AVENUE.	0	Z1
PEMERTON ROAD	SOUTH	BETWEEN A POINT 53.0 METRES EAST OF ITS JUNCTION WITH DEVENISH ROAD AND A POINT 62.0 METRES WEST OF ITS JUNCTION WITH BEREWEEKE AVENUE.	0	Z1
ROWLINGS ROAD	NORTH	BETWEEN A POINT 6.5 METRES NORTH-EAST OF ITS EASTERLY JUNCTION WITH TAPLINGS ROAD AND A POINT 58.0 METRES NORTH-EAST OF THAT JUNCTION.	0	Z1

Lisa Hall
Head of Legal Services
Winchester City Council
City Offices
Colebrook Street
Winchester
Hampshire
SO23 9LJ



Scan to view details of
TROs currently proposed by WCC



TRAFFIC REGULATION ORDER

ROWLINGS ROAD	NORTH	BETWEEN A POINT 69.0 METRES NORTH-EAST OF ITS EASTERLY JUNCTION WITH TAPLINGS ROAD AND A POINT 189.5 METRES NORTH-EAST OF THAT JUNCTION.	O	Z1
ROWLINGS ROAD	NORTH	BETWEEN A POINT 202.0 METRES NORTH-EAST OF ITS WESTERLY JUNCTION WITH TAPLINGS ROAD AND A POINT 142.0 METRES NORTH-EAST OF THAT JUNCTION.	O	Z1
ROWLINGS ROAD	NORTH	BETWEEN A POINT 131.5 METRES NORTH-EAST OF ITS WESTERLY JUNCTION WITH TAPLINGS ROAD AND A POINT 107.5 METRES NORTH OF THAT JUNCTION.	O	Z1
ROWLINGS ROAD	SOUTH	BETWEEN A POINT 9.5 METRES NORTH OF ITS WESTERLY JUNCTION WITH TAPLINGS ROAD AND A POINT 96.5 METRES NORTH OF THAT JUNCTION.	O	Z1
ROWLINGS ROAD	SOUTH	BETWEEN A POINT 122.5 METRES NORTH-EAST OF ITS WESTERLY JUNCTION WITH TAPLINGS ROAD AND A POINT 159.5 METRES NORTH-EAST OF THAT JUNCTION.	O	Z1
ROWLINGS ROAD	SOUTH	BETWEEN A POINT 220.4 METRES NORTH-EAST OF ITS WESTERLY JUNCTION WITH TAPLINGS ROAD AND A POINT 204.0 METRES NORTH-WEST OF ITS EASTERLY JUNCTION WITH TAPLINGS ROAD.	O	Z1
ROWLINGS ROAD	SOUTH	BETWEEN A POINT 107.5 METRES NORTH-WEST OF ITS EASTERLY JUNCTION WITH TAPLINGS ROAD AND A POINT 90.5 METRES NORTH-WEST OF THAT JUNCTION.	O	Z1
TAPLINGS CLOSE	BOTH	BETWEEN A POINT 7.0 METRES NORTH OF ITS JUNCTION WITH TAPLINGS ROAD AND A POINT 80.0 METRES NORTH OF THAT JUNCTION (INCLUDING THE TURNING HEADS).	O	Z1
TAPLINGS ROAD	NORTH	BETWEEN A POINT 8.5 METRES EAST OF ITS JUNCTION WITH FROMOND ROAD AND A POINT 10.0 METRES WEST OF ITS WESTERLY JUNCTION WITH ROWLINGS ROAD.	O	Z1
TAPLINGS ROAD	NORTH	BETWEEN A POINT 9.0 METRES EAST OF ITS WESTERLY JUNCTION WITH ROWLINGS ROAD AND A POINT 38.0 METRES WEST OF ITS JUNCTION WITH TAPLINGS CLOSE.	O	Z1
TAPLINGS ROAD	NORTH	BETWEEN A POINT 10.0 METRES EAST OF ITS JUNCTION WITH TAPLINGS CLOSE AND A POINT 71.5 METRES EAST OF THAT JUNCTION.	O	Z1
TAPLINGS ROAD	NORTH	BETWEEN A POINT 82.5 METRES EAST OF ITS	O	Z1

Lisa Hall
Head of Legal Services
Winchester City Council
City Offices
Colebrook Street
Winchester
Hampshire
SO23 9LJ



Scan to view details of
TROs currently proposed by WCC



TRAFFIC REGULATION ORDER

		JUNCTION WITH TAPLINGS CLOSE AND A POINT 6.0 METRES WEST OF ITS EASTERLY JUNCTION WITH ROWLINGS ROAD.		
TAPLINGS ROAD	NORTH	BETWEEN A POINT 6.0 METRES EAST OF ITS EASTERLY JUNCTION WITH ROWLINGS ROAD AND A POINT 24.0 METRES EAST OF THAT JUNCTION.	O	Z1
TAPLINGS ROAD	NORTH	BETWEEN A POINT 171.0 METRES WEST OF ITS JUNCTION WITH BEREWEEKE AVENUE AND A POINT 8.0 METRES WEST OF THAT JUNCTION.	O	Z1
TAPLINGS ROAD	SOUTH	BETWEEN A POINT 7.0 METRES EAST OF ITS JUNCTION WITH FROMOND ROAD AND A POINT 49.0 METRES EAST OF THAT JUNCTION.	O	Z1
TAPLINGS ROAD	SOUTH	BETWEEN A POINT 65.5 METRES EAST OF ITS JUNCTION WITH FROMOND ROAD AND A POINT 122.0 METRES EAST OF THAT JUNCTION.	O	Z1
TAPLINGS ROAD	SOUTH	BETWEEN A POINT 137.0 METRES WEST OF ITS JUNCTION WITH FROMOND ROAD AND A POINT 82.0 METRES EAST OF ITS JUNCTION WITH GREAT FIELD ROAD.	O	Z1
TAPLINGS ROAD	SOUTH	BETWEEN A POINT 6.0 METRES EAST OF ITS JUNCTION WITH GREAT FIELD ROAD AND A POINT 142.8 METRES EAST OF THAT JUNCTION.	O	Z1
TAPLINGS ROAD	SOUTH	BETWEEN A POINT 23.0 METRES WEST OF ITS JUNCTION WITH DEVENISH ROAD AND A POINT 12.0 METRES WEST OF THAT JUNCTION.	O	Z1
TAPLINGS ROAD	SOUTH	BETWEEN A POINT 10.0 METRES EAST OF ITS JUNCTION WITH DEVENISH ROAD AND A POINT 8.0 METRES WEST OF ITS JUNCTION WITH BEREWEEKE AVENUE.	O	Z1

No Waiting At Any Time

<u>Road Name</u>	<u>Side</u>	<u>Description</u>	<u>Area</u>	<u>Zone</u>
BRADLEY ROAD	BOTH	BETWEEN ITS JUNCTION WITH FROMOND ROAD AND A POINT 16.0 METRES NORTH OF THAT JUNCTION.	O	Z1
DEVENISH ROAD	BOTH	BETWEEN A POINT 10.5 METRES SOUTH OF ITS JUNCTION WITH PEMERTON ROAD AND A	O	Z1

Lisa Hall
Head of Legal Services
Winchester City Council
City Offices
Colebrook Street
Winchester
Hampshire
SO23 9LJ



Scan to view details of
TROs currently proposed by WCC



TRAFFIC REGULATION ORDER

		POINT 10.0 METRES NORTH OF THAT JUNCTION.		
DEVENISH ROAD	BOTH	BETWEEN ITS JUNCTION WITH TAPLINGS ROAD AND A POINT 8.5 METRES SOUTH OF THAT JUNCTION.	0	Z1
FLEMING ROAD	BOTH	BETWEEN ITS NORTHERLY JUNCTION WITH FROMOND ROAD AND A POINT 12.7 METRES WEST OF THAT JUNCTION.	0	Z1
FLEMING ROAD	NORTH-EAST	BETWEEN A POINT 70.5 METRES WEST OF ITS NORTHERLY JUNCTION WITH FROMOND ROAD AND A POINT 80.5 METRES WEST OF THAT JUNCTION.	0	Z1
FLEMING ROAD	NORTH-WEST	BETWEEN A POINT 104.5 METRES WEST OF ITS NORTHERLY JUNCTION WITH FROMOND ROAD AND A POINT 151.5 METRES NORTH-WEST OF ITS SOUTHERLY JUNCTION WITH FROMOND ROAD.	0	Z1
FLEMING ROAD	SOUTH-EAST	BETWEEN A POINT 9.0 METRES WEST OF ITS SOUTHERLY JUNCTION WITH FROMOND ROAD AND A POINT 68.8 MTERES WEST OF THAT JUNCTION.	0	Z1
FLEMING ROAD	SOUTH-WEST	BETWEEN ITS SOUTHERLY JUNCTION WITH FROMOND ROAD AND A POINT 9.0 METRES WEST OF THAT JUNCTION.	0	Z1
FLEMING ROAD	SOUTH-WEST	BETWEEN A POINT 35.7 METRES WEST OF ITS SOUTHERLY JUNCTION WITH FROMOND ROAD AND A POINT 68.8 MTERES WEST OF THAT JUNCTION.	0	Z1
FROMOND ROAD	EAST	BETWEEN ITS JUNCTION WITH BRADLEY ROAD AND A POINT 12.5 METRES SOUTH OF THAT JUNCTION.	0	Z1
FROMOND ROAD	WEST	BETWEEN ITS SOUTHERLY JUNCTION WITH FLEMING ROAD AND A POINT 30.0 METRES NORTH OF THAT JUNCTION.	0	Z1
FROMOND ROAD	WEST	BETWEEN A POINT 7.0 METRES SOUTH OF ITS NORTHERLY JUNCTION WITH FLEMING ROAD AND A POINT 7.0 METRES NORTH OF THAT JUNCTION.	0	Z1
FROMOND ROAD	WEST	BETWEEN ITS JUNCTION WITH BRADLEY ROAD AND A POINT 14.5 METRES SOUTH OF THAT JUNCTION.	0	Z1
GREAT FIELD ROAD	BOTH	BETWEEN ITS JUNCTION WITH TAPLINGS ROAD AND A POINT 7.5 METRES SOUTH OF THAT JUNCTION.	0	Z1
PEMERTON	BOTH	BETWEEN A POINT 10.8 METRES WEST OF ITS	0	Z1

Lisa Hall
Head of Legal Services
Winchester City Council
City Offices
Colebrook Street
Winchester
Hampshire
SO23 9LJ



Scan to view details of
TROs currently proposed by WCC




TRAFFIC REGULATION ORDER

ROAD		JUNCTION WITH BEREWEEKE AVENUE AND A POINT 56.5 METRES WEST OF THAT JUNCTION.		
PEMERTON ROAD	BOTH	BETWEEN A POINT 53.0 METRES EAST OF ITS JUNCTION WITH DEVENISH ROAD AND A POINT 9.0 METRES WEST OF THAT JUNCTION.	O	Z1
PEMERTON ROAD	NORTH	BETWEEN A POINT 85.0 METRES WEST OF ITS JUNCTION WITH DEVENISH ROAD AND A POINT 93.0 METRES WEST OF THAT JUNCTION.	O	Z1
PEMERTON ROAD	EAST	BETWEEN A POINT 93.0 METRES WEST OF ITS JUNCTION WITH DEVENISH ROAD AND A POINT 99.0 METRES WEST OF THAT JUNCTION.	O	Z1
ROWLINGS ROAD	BOTH	BETWEEN ITS EASTERLY JUNCTION WITH TAPLINGS ROAD AND A POINT 6.5 METRES NORTH OF THAT JUNCTION.	O	Z1
ROWLINGS ROAD	BOTH	BETWEEN ITS WESTERLY JUNCTION WITH TAPLINGS ROAD AND A POINT 9.5 METRES NORTH OF THAT JUNCTION.	O	Z1
ROWLINGS ROAD	NORTH	BETWEEN A POINT 58.0 METRES NORTH OF ITS EASTERLY JUNCTION WITH TAPLINGS ROAD AND A POINT 69.0 METRES NORTH OF THAT JUNCTION.	O	Z1
ROWLINGS ROAD	NORTH	BETWEEN A POINT 99.0 METRES NORTH OF ITS WESTERLY JUNCTION WITH TAPLINGS ROAD AND A POINT 107.5 METRES NORTH OF THAT JUNCTION.		
ROWLINGS ROAD	SOUTH	BETWEEN A POINT 96.5 METRES NORTH OF ITS WESTERLY JUNCTION WITH TAPLINGS ROAD AND A POINT 122.5 METRES NORTH OF THAT JUNCTION.	O	Z1
TAPLINGS CLOSE	BOTH	BETWEEN ITS JUNCTION WITH TAPLINGS ROAD AND A POINT 7.0 METRES NORTH OF THAT JUNCTION.	O	Z1
TAPLINGS ROAD	BOTH	BETWEEN ITS JUNCTION WITH BEREWEEKE AVENUE AND A POINT 8.0 METRES WEST OF THAT JUNCTION.	O	Z1
TAPLINGS ROAD	NORTH	BETWEEN A POINT 6.0 METRES EAST OF ITS EASTERLY JUNCTION WITH ROWLINGS ROAD AND A POINT 6.0 METRES WEST OF THAT JUNCTION.	O	Z1
TAPLINGS ROAD	NORTH	BETWEEN A POINT 82.5 METRES EAST OF ITS JUNCTION WITH TAPLINGS CLOSE AND A POINT 71.5 METRES EAST OF THAT JUNCTION.	O	Z1

Lisa Hall
Head of Legal Services
Winchester City Council
City Offices
Colebrook Street
Winchester
Hampshire
SO23 9LJ



Scan to view details of
TROs currently proposed by WCC



TRAFFIC REGULATION ORDER

TAPLINGS ROAD	NORTH	BETWEEN A POINT 10.0 METRES EAST OF ITS JUNCTION WITH TAPLINGS CLOSE AND A POINT 7.0 METRES WEST OF THAT JUNCTION.	O	Z1
TAPLINGS ROAD	NORTH	BETWEEN A POINT 9.0 METRES EAST OF ITS WESTERLY JUNCTION WITH ROWLINGS ROAD AND A POINT 10.0 METRES WEST OF THAT JUNCTION.	O	Z1
TAPLINGS ROAD	SOUTH	BETWEEN A POINT 10.0 METRES EAST OF ITS JUNCTION WITH DEVENISH ROAD AND A POINT 12.0 METRES WEST OF THAT JUNCTION.	O	Z1
TAPLINGS ROAD	SOUTH	BETWEEN A POINT 6.0 METRES EAST OF ITS JUNCTION WITH GREAT FIELD ROAD AND A POINT 7.5 METRES WEST OF THAT JUNCTION.	O	Z1
TAPLINGS ROAD	SOUTH	BETWEEN A POINT 60.0 METRES EAST OF ITS JUNCTION WITH FROMOND ROAD AND A POINT 55.0 METRES EAST OF THAT JUNCTION.	O	Z1
TAPLINGS ROAD	SOUTH	BETWEEN ITS JUNCTION WITH FROMOND ROAD AND A POINT 9.0 METRES EAST OF THAT JUNCTION.	O	Z1

Echelon Parking

2 Hours Limited Waiting With No Return Within 4 Hours 10.00am to 4.00pm Monday to Friday
With Permit Holders Exemption

<u>Road Name</u>	<u>Side</u>	<u>Description</u>	<u>Area</u>	<u>Zone</u>
FLEMIING ROAD	NORTH -WEST	BETWEEN A POINT 87.0 METRES WEST OF ITS NORTHERLY JUNCTION WITH FROMOND ROAD AND A POINT 120.7 METRES WEST OF THAT JUNCTION.	O	Z1
ROWLINGS ROAD	NORTH	BETWEEN A POINT 89.0 METRES NORTH OF ITS WESTERLY JUNCTION WITH TAPLINGS ROAD AND A POINT 99.7 METRES NORTH OF THAT JUNCTION.	O	Z1

No Waiting 7.30am to 9.00am and 2.30pm to 4.00pm Monday to Friday

<u>Road Name</u>	<u>Side</u>	<u>Description</u>	<u>Area</u>	<u>Zone</u>
HALLS FARM CLOSE	NORTH	BETWEEN ITS JUNCTION WITH PRIORS DEAN ROAD AND A POINT 32.0 METRES EAST OF THAT JUNCTION.	O	Z1

Lisa Hall
Head of Legal Services
Winchester City Council
City Offices
Colebrook Street
Winchester
Hampshire
SO23 9LJ



Scan to view details of
TROs currently proposed by WCC



TRAFFIC REGULATION ORDER

HALLS FARM CLOSE	SOUTH	BETWEEN ITS JUNCTION WITH BEREWEEKE AVENUE AND A POINT 34.0 METRES EAST OF THAT JUNCTION.	O	Z1
HALLS FARM CLOSE	SOUTH	BETWEEN A POINT 42.0 METRES EAST OF ITS JUNCTION WITH BEREWEEKE AVENUE AND A POINT 66.0 METRES EAST OF THAT JUNCTION.	O	Z1

The above orders will come into operation on 16th April 2018.

Copies of the orders, maps showing the locations and a statement of reasons for each of the above orders and the orders to be varied may be inspected during usual office hours at the City Offices, Colebrook Street, Winchester.

Any person who wishes to question the validity of any of the above orders or any of the provisions of the orders on the grounds that they are not within the powers conferred by the Road Traffic Regulation Act 1984, or that any requirement of that Act or of any instrument made under it has not been complied with may, within six weeks of the date when the orders were made apply to the High Court for that purpose.

Dated this 21st day of March 2018

Lisa Hall
Head of Legal Services
Winchester City Council
City Offices
Colebrook Street
Winchester
Hampshire
SO23 9LJ



Scan to view details of
TROs currently proposed by WCC