

LOCAL GOVERNMENT ACT 1972 SECTION 123

NOTICE OF INTENDED DEDICATION OF LAND

Notice is hereby given under sections 123 (1) and (2A) of the Local Government Act 1972 that Winchester City Council intends to dedicate an area of open space land in favour of Hampshire County Council. The land is at Dyson Drive, Winchester, Hampshire and is shown coloured blue on drawing number CJ009503 HEH 44301214 DR ZL 0002 ('Open Space Land'). The total area of land to be dedicated to Hampshire County Council is approximately 5.6m², and consists of a strip of land running along the edge of the existing footway between the wall and the start of the grass verge.

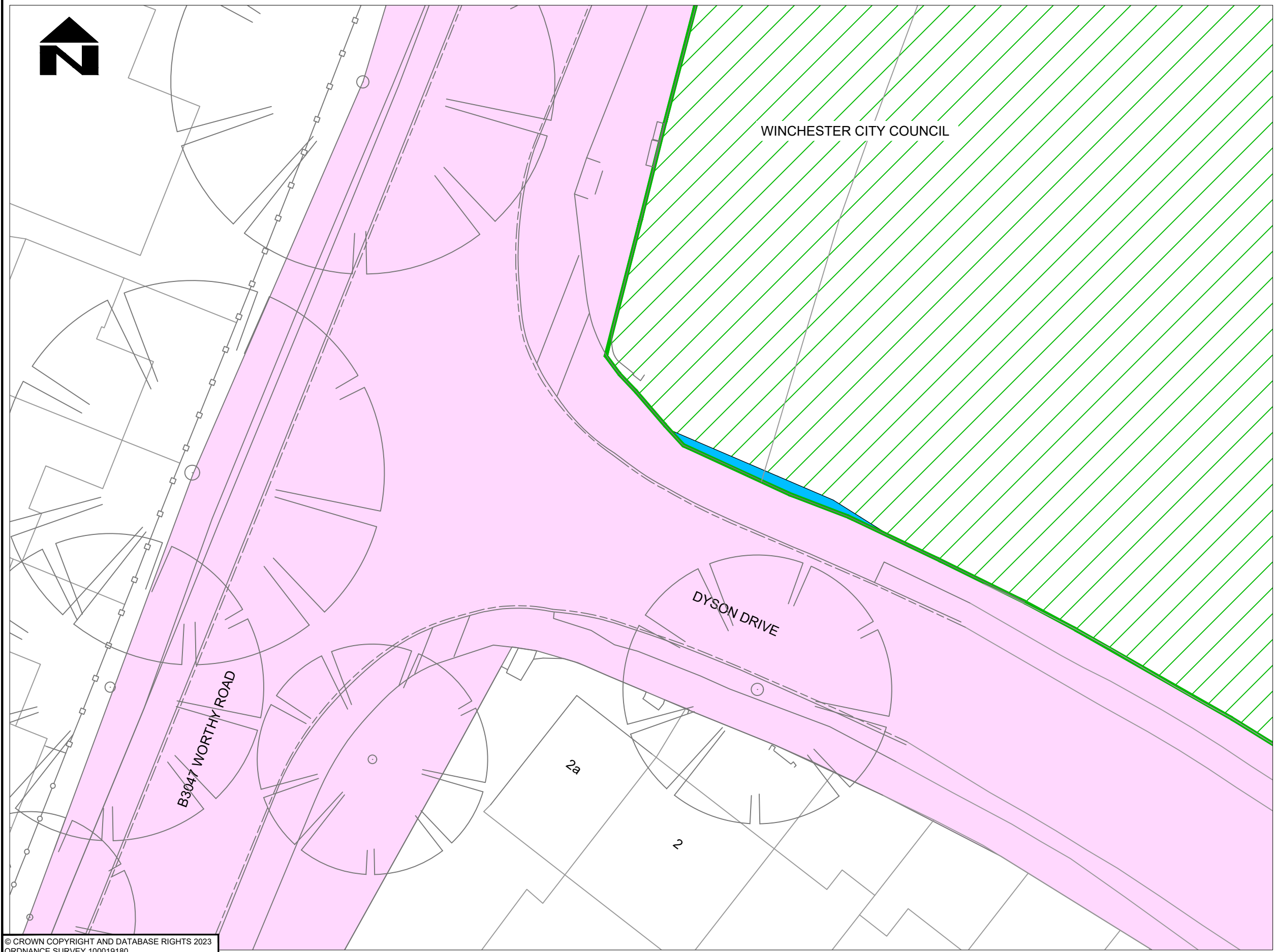
The Open Space Land is to be dedicated by Winchester City Council as highway maintainable at the public expense. Hampshire County Council is the highway authority for the area and the Open Space Land is intended to allow the extension of a shared use path (for walking and cycling) from Worthy Road into Dyson Drive and will ensure that the path is to LTN1/20 standards. No consideration is to be paid by Hampshire County Council for the dedication.

The drawing showing the Open Space Land may be inspected free of charge during normal office hours, Monday to Friday inclusive (bank and other public holidays excluded), in reception at City Offices, Colebrook Street, Winchester, Hampshire SO23 9LJ.

This Notice and the plan are also available on the Council's website via the following link: www.winchester.gov.uk/worthy-road-pedestrian-cycle-improvements

If you are unable to visit the City Offices and do not have internet access, please contact Lucy McKeown, 01962 840222, who will post a copy to you.

Any person who objects to the proposed disposal of the above mentioned land should submit their objection in writing to Service Lead- Legal, Winchester City Council, City Offices, Colebrook Street, Winchester, Hampshire SO23 9LJ or by email to legal@winchester.gov.uk by 17:00 on date 30 August 2024.



WINCHESTER CITY COUNCIL

DYSON DRIVE

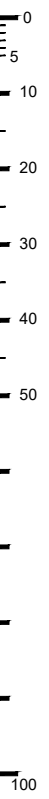
B3047 WORTHY ROAD

2a




2

NOTES

- 1. DO NOT SCALE FROM THIS DRAWING
- 2. ALL DIMENSIONS IN METRES UNLESS OTHERWISE STATED
- 3. PARTS OF THIS DRAWING SHOULD BE SHOWN IN COLOUR. IF THIS NOTE IS NOT **RED** REPRINT A COLOURED COPY.



KEY

-  HIGHWAY LAND
-  WINCHESTER CITY COUNCIL
-  WINCHESTER CITY COUNCIL LAND TO BE DEDICATED (APPROX. 5.6m²)

© CROWN COPYRIGHT AND DATABASE RIGHTS 2023
ORDNANCE SURVEY 100019180

SUIT	REV	PURPOSE OF ISSUE AND DESCRIPTION OF AMENDMENTS	DATE	DESIGNER	CAD	CHKD	APPD
S2	P01	FIT FOR INFORMATION	05.12.2023	EB	CLT	EB	C.JP

CLIENT

HAMPSHIRE COUNTY COUNCIL
UNIVERSAL SERVICES DIRECTORATE
STRATEGIC ENVIRONMENTAL DELIVERY GROUP

CONSULTANT



Hampshire
County Council

Engineering Services

TIM LAWTON BEng CEng FICE FCIHT : ASSISTANT DIRECTOR OF UNIVERSAL SERVICES

H. SCALE @ A3
1:200

V. SCALE @ A30
N/A

SHEET NUMBER
1 OF 1

SCHEME
**WORTHY ROAD
ACTIVE TRAVEL
IMPROVEMENTS**

JOB No. C.J009503.01

DRAWING TITLE

LAND FOR DEDICATION

DRAWING NUMBER
CJ009503-HEH-HAC-44301214-DR-ZL-0002

SUIT **S2** | REV **P01**